

Produced by the U.S. Geological Survey
Revised by the U.S. Forest Service

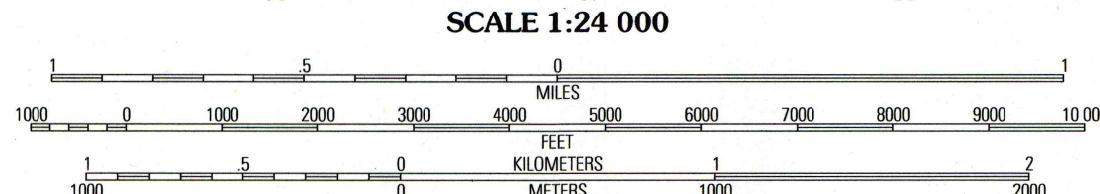
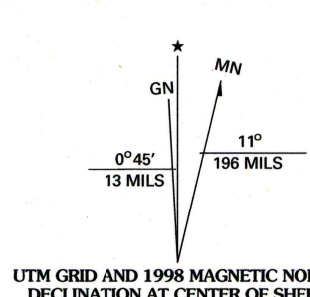
Areas outside the National Forest System lands may not have been revised. Topography compiled 1975. Planimetry derived from imagery taken 1988. Public Land Survey System and survey control current as of 1996. Partial field check by U.S. Forest Service 1994.

North American Datum of 1927 (NAD 27). Projection and 10 000-foot ticks: Colorado coordinate system, central zone (Lambert conformal conic). Blue 1000-meter Universal Transverse Mercator ticks, zone 13.

North American Datum of 1983 (NAD 83) is shown by dashed corner ticks. The values of the shift between NAD 27 and NAD 83 for 7.5-minute intersections are obtainable from National Geodetic Survey NADCON software.

Non-National Forest System lands within the National Forest. Inholdings may exist in other National or State reservations.

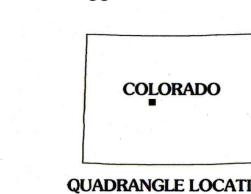
This map is not a legal land line or ownership document. Public lands are subject to change and leasing, and may have access restrictions; check with local offices. Obtain permission before entering private lands.



SCALE 1:24 000

CONTOUR INTERVAL 40 FEET
NATIONAL GEODETIC VERTICAL DATUM OF 1929
TO CONVERT FEET TO METERS MULTIPLY BY 0.3048

THIS MAP COMPLIES WITH NATIONAL MAP ACCURACY STANDARDS
FOR SALE BY U.S. GEOLOGICAL SURVEY, P.O. BOX 25286, DENVER, COLORADO 80225
A FOLDER DESCRIBING TOPOGRAPHIC MAPS AND SYMBOLS IS AVAILABLE ON REQUEST



QUADRANGLE LOCATION

1	2	3	1 Gentle
			2 South Peak
			3 Jones Hill
4	5	6	4 Mount Harvard
			5 Mount Peak
			6 Mount Yale
			7 Buena Vista West
6	7	8	8 Buena Vista East

HIGHWAYS AND ROADS	
Interstate	Primary highway
U. S.	Secondary highway
State	Light-duty road
County	Composition: Unspecified
National Forest, suitable for passenger cars	Paved
National Forest, suitable for high clearance vehicles	Gravel
National Forest Trail	Dirt
	Unimproved; 4 wheel drive
	Trail
	Gate; Barrier

HARVARD LAKES, CO
1994
NIMA 4761 1 NW - SERIES V877