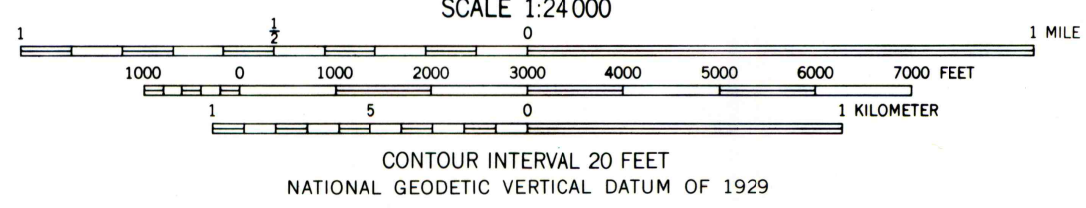
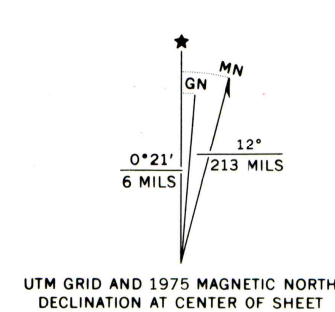
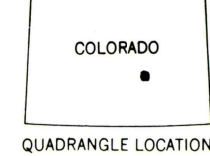


Mapped, edited, and published by the Geological Survey  
Control by USGS and NOS/NOAA  
Topography by photogrammetric methods from aerial photographs  
taken 1952. Field check 1954  
Polyconic projection. 1927 North American datum  
10,000-foot grids based on Colorado coordinate system,  
central and south zones  
1000-meter Universal Transverse Mercator grid ticks,  
zone 13, shown in blue  
Revisions shown in purple compiled from aerial photographs  
taken 1975. This information not field checked



ROAD CLASSIFICATION

Primary highway, hard surface	Light-duty road, hard or improved surface
Secondary highway, hard surface	Unimproved road
Interstate Route	U.S. Route
	Slate Route



THIS MAP COMPLIES WITH NATIONAL MAP ACCURACY STANDARDS  
FOR SALE BY U. S. GEOLOGICAL SURVEY, DENVER, COLORADO 80225, OR RESTON, VIRGINIA 22092  
A FOLDER DESCRIBING TOPOGRAPHIC MAPS AND SYMBOLS IS AVAILABLE ON REQUEST

HANOVER, COLO.  
N3830-W10422.5/7.5

1954  
PHOTOREVISED 1975  
AMS 5161 III SW-SERIES V877  
MINOR REVISIONS 1973