

Mapped, edited, and published by the Geological Survey  
Control by USGS and NOS/NOAA

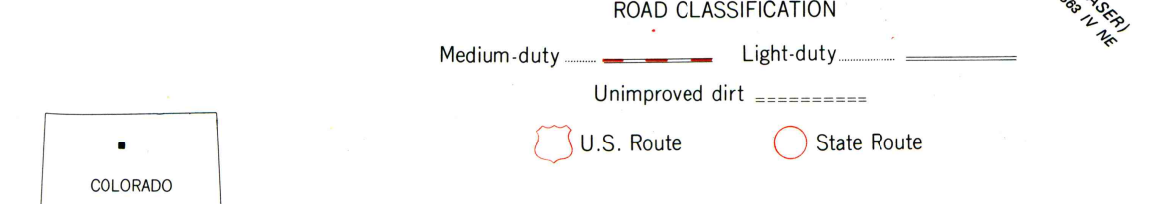
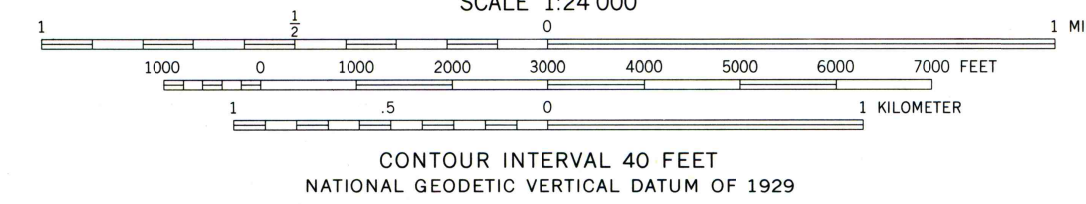
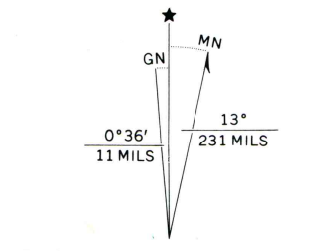
Topography from aerial photographs by photogrammetric methods  
Aerial photographs taken 1953. Field check 1957

Polyconic projection. 1927 North American datum  
10,000-foot grid based on Colorado coordinate system,  
north zone  
1000-meter Universal Transverse Mercator grid ticks,  
zone 13, shown in blue

Dashed land lines indicate approximate locations  
Certain land lines are omitted in T. 1 N., R. 76 and 77 W.  
because of insufficient data

Unchecked elevations are shown in brown

Revisions shown in purple compiled from aerial photographs taken  
1976. Map edited 1978. This information not field checked



THIS MAP COMPLIES WITH NATIONAL MAP ACCURACY STANDARDS  
FOR SALE BY U. S. GEOLOGICAL SURVEY, DENVER, COLORADO 80225, OR RESTON, VIRGINIA 22092  
A FOLDER DESCRIBING TOPOGRAPHIC MAPS AND SYMBOLS IS AVAILABLE ON REQUEST

GRANBY, COLO.  
N4000-W10552.5/7.5

1957  
PHOTOREVISED 1978  
AMS 4884 III SW-SERIES V877