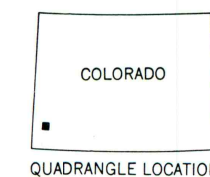
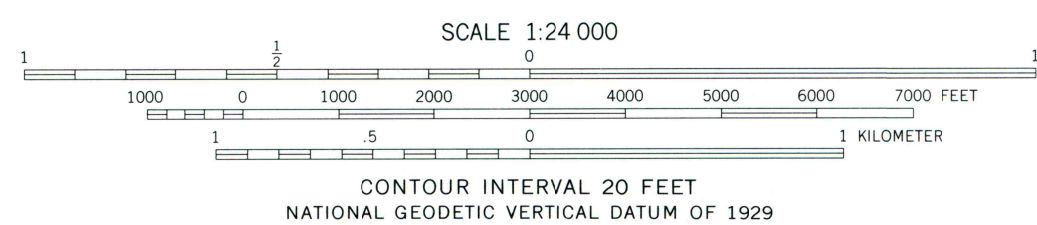
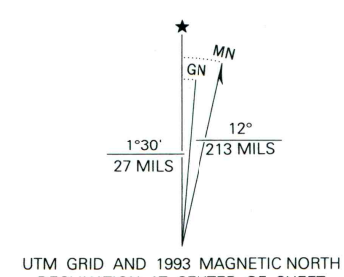


Produced by the United States Geological Survey
Revised in cooperation with the U.S. Forest Service
Control by USGS and NOS/NOAA

Compiled from aerial photographs taken 1963. Revised from aerial photographs taken 1968. Field checked 1990. Map edited 1993
North American Datum of 1927 (NAD 27). Projection and 10,000-foot grid ticks: Colorado Coordinate System, south zone (Lambert Conformal Conic). 1000-meter Universal Transverse Mercator grid ticks, zone 12, shown in blue
The difference between NAD 27 and North American Datum of 1983 (NAD 83) for 7.5 minute intersections is given in USGS Bulletin 1875. The NAD 83 is shown by dashed corner ticks

There may be private inholdings within the boundaries of the National or State reservations shown on this map
Fine red dashed lines indicate selected fence and field lines where generally visible on aerial photographs. This information is unchecked
Certain land lines are omitted because of insufficient data



ROAD CLASSIFICATION

Primary highway, hard surface	Light-duty road, hard or improved surface
Secondary highway, hard surface	Unimproved road
Interstate Route	U. S. Route
	State Route

GLADE MOUNTAIN, COLO.
37108-G5-TF-024

1993

DMA 4259 I SE-SERIES V877

COMPLIES WITH U.S. GEOLOGICAL SURVEY STANDARDS FOR SPATIAL ACCURACY-CLASS 2
FOR SALE BY U.S. GEOLOGICAL SURVEY
DENVER, COLORADO 80225, OR RESTON, VIRGINIA 22092
A FOLDER DESCRIBING TOPOGRAPHIC MAPS AND SYMBOLS IS AVAILABLE ON REQUEST