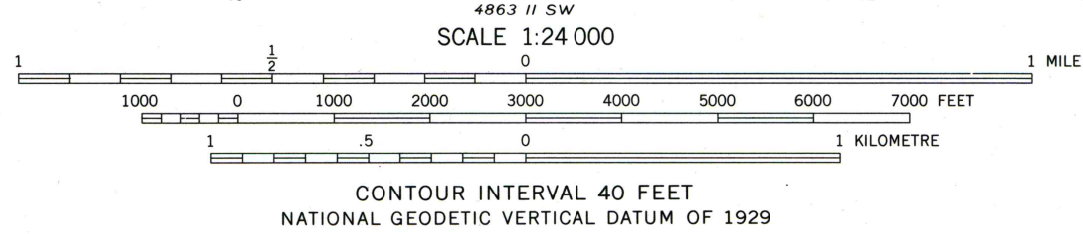
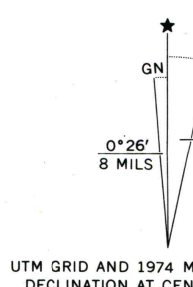
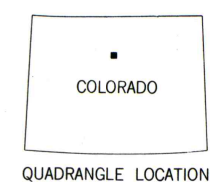


Mapped, edited, and published by the Geological Survey as part of the Department of the Interior program for the development of the Missouri River Basin. Control by USGS and NOS/NOAA. Topography from aerial photographs by photogrammetric methods. Aerial photographs taken 1953. Field check 1957. Polyconic projection. 1927 North American datum. 10,000-foot grid based on Colorado coordinate system, central zone. 1000-metre Universal Transverse Mercator grid ticks, zone 13, shown in blue.



ROAD CLASSIFICATION table with symbols for Primary highway, Secondary highway, Interstate Route, U. S. Route, State Route, Light-duty road, and Unimproved road.



THIS MAP COMPLIES WITH NATIONAL MAP ACCURACY STANDARDS FOR SALE BY U.S. GEOLOGICAL SURVEY, P.O. BOX 25286, DENVER, COLORADO 80225. A FOLDER DESCRIBING TOPOGRAPHIC MAPS AND SYMBOLS IS AVAILABLE ON REQUEST.

GEORGETOWN, COLO. NW 1/4 GEORGETOWN 15 QUADRANGLE N3937.5-W10537.5/7.5 1957 PHOTOREVISED 1974 AMS 4863 II NW-SERIES V877

Revisions shown in purple and recompilation of woodland areas compiled from aerial photographs taken 1974. This information not field checked.

