

Produced by the U.S. Geological Survey  
Revised by the U.S. Forest Service

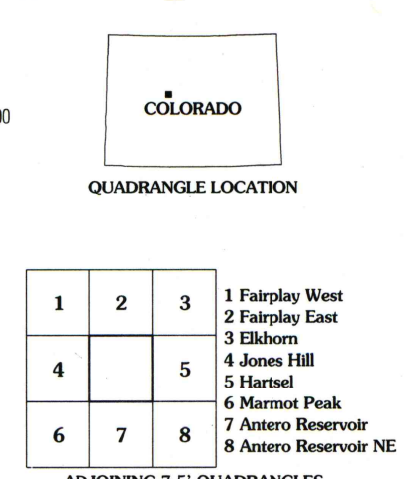
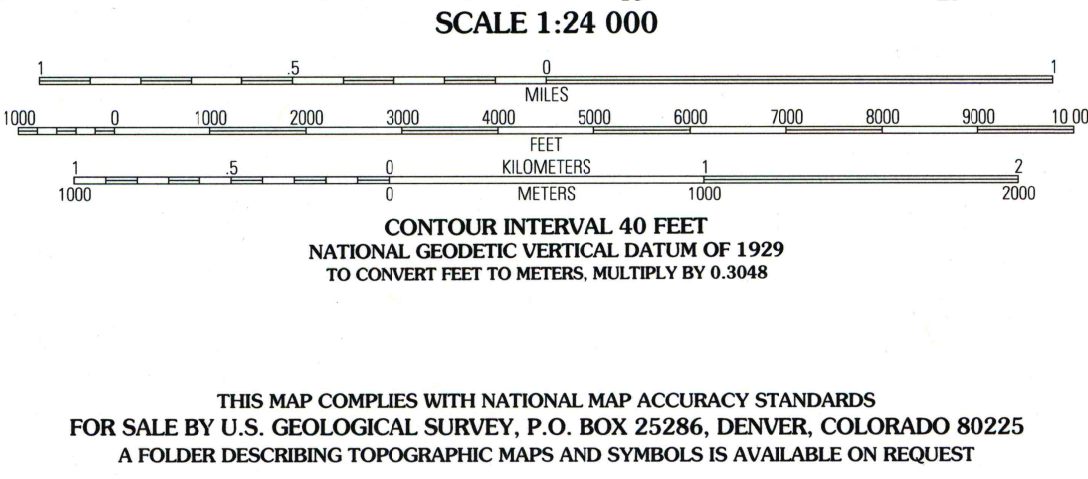
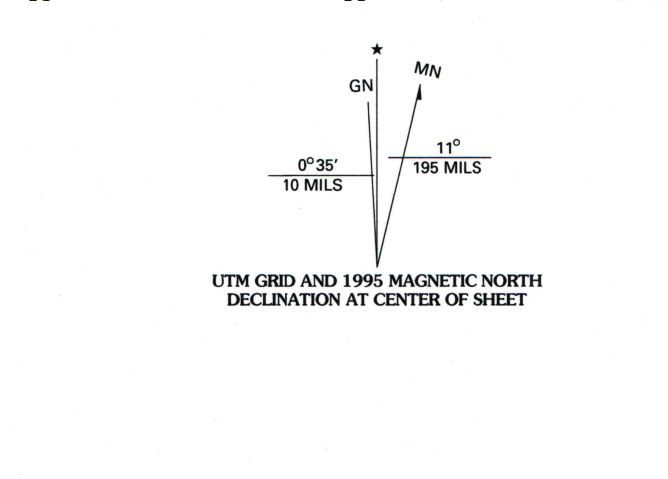
Areas outside the National Forest System lands may not have been revised  
Topography compiled 1952 and 1953. Planimetry derived from imagery  
taken 1988. Public Land Survey System and survey control current as of 1996  
Partial field check by U.S. Forest Service 1994

North American Datum of 1927 (NAD 27). Projection and 10 000-foot ticks:  
Colorado coordinate system, central zone (Lambert conformal conic)  
Blue 1000-meter Universal Transverse Mercator ticks, zone 13

North American Datum of 1983 (NAD 83) is shown by dashed corner ticks  
The values of the shift between NAD 27 and NAD 83 for 7.5-minute  
intersections are obtainable from National Geodetic Survey NADCON software

Non-National Forest System lands within the National Forest  
Inholdings may exist in other National or State reservations

This map is not a legal land line or ownership document. Public lands are  
subject to change and leasing, and may have access restrictions; check  
with local offices. Obtain permission before entering private lands



HIGHWAYS AND ROADS

Interstate	5	Primary highway	Red line
U. S.	76	Secondary highway	Red dashed line
State	16	Light-duty road	Red dashed line with center line
County	6	Composition: Unspecified	Red dashed line with center line
National Forest, suitable for passenger cars	10	Paved	Red dashed line with center line
National Forest, suitable for high clearance vehicles	10A	Gravel	Red dashed line with center line
National Forest Trail	384	Dirt	Red dashed line with center line
		Unimproved; 4 wheel drive	Red dashed line with center line
		Trail	Red dashed line with center line
		Gate	Red dashed line with center line

GARO, CO  
1994  
DMA 4862 III SW - SERIES V877

