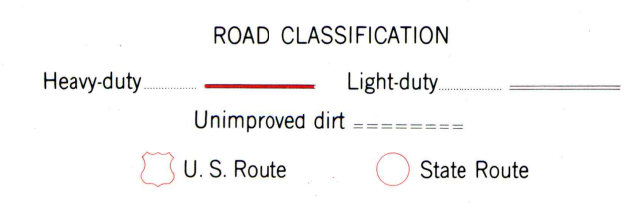
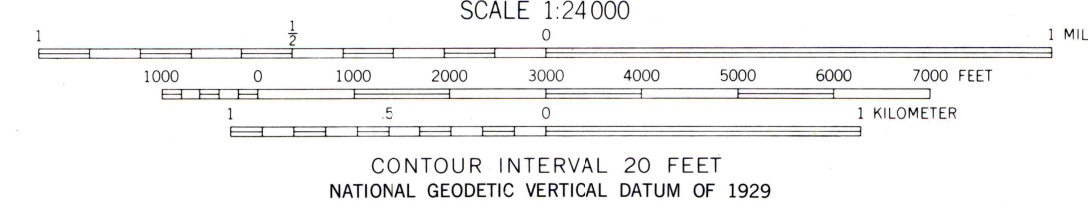
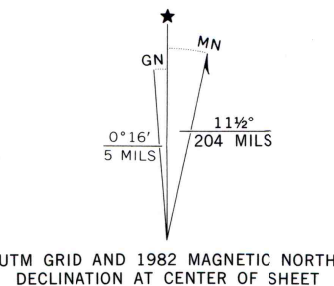


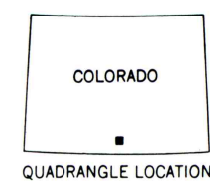
Mapped, edited, and published by the Geological Survey

Control by USGS and NOS/NOAA
Topography by photogrammetric methods from aerial photographs taken 1965. Field checked 1967
Polyconic projection. 10,000-foot grid ticks based on Colorado coordinate system, south zone. 1000-meter Universal Transverse Mercator grid ticks, zone 13, shown in blue. 1927 North American Datum. To place on the predicted North American Datum 1983 move the projection lines 2 meters north and 49 meters east as shown by dashed corner ticks
Fine red dashed lines indicate selected fence lines
Area covered by dashed light-blue pattern are subject to controlled inundation to 8186 feet



THIS MAP COMPLIES WITH NATIONAL MAP ACCURACY STANDARDS
FOR SALE BY U. S. GEOLOGICAL SURVEY, DENVER, COLORADO 80225, OR RESTON, VIRGINIA 22092
A FOLDER DESCRIBING TOPOGRAPHIC MAPS AND SYMBOLS IS AVAILABLE ON REQUEST

Revisions shown in purple and woodland compiled from aerial photographs taken 1979 and other sources. This information not field checked. Map edited 1982



FORT GARLAND, COLO.
N3722.5—W10522.5/7.5
1967
PHOTOREVISED 1982
DMA 4958 IV SW—SERIES V877