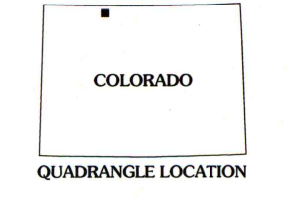
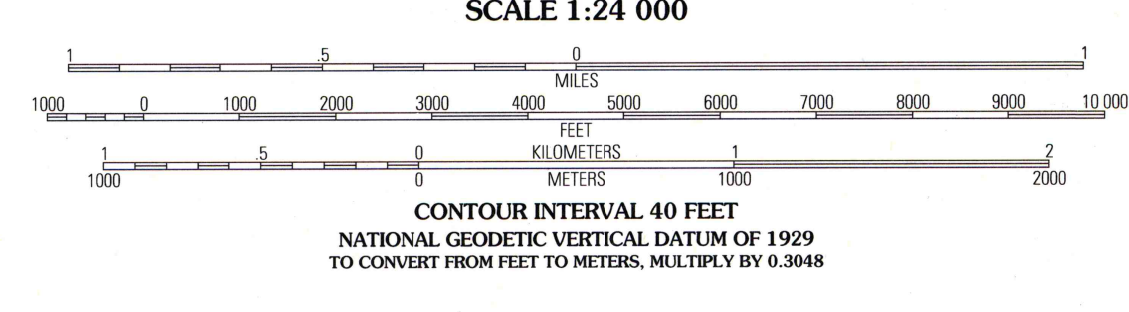
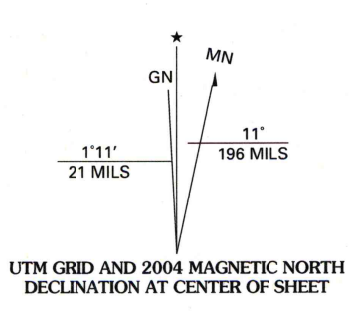


**Produced by the United States Geological Survey 1962**  
**Revision by USDA Forest Service 2000**  
Topography compiled 1957. Planimetry derived from imagery taken 1999 and other sources. Public Land Survey System and survey control current as of 2001. Boundaries current as of 2001.  
North American Datum of 1927 (NAD 27). Projection and 10 000-foot ticks: Colorado coordinate system, north zone (Lambert conformal conic). Blue 1000-meter Universal Transverse Mercator ticks, zone 13  
North American Datum of 1983 (NAD 83) is shown by dashed corner ticks. The values of the shift between NAD 27 and NAD 83 for 7.5-minute intersections are obtainable from National Geodetic Survey NADCON software.  
Non-National Forest System lands within the National Forest  
Inholdings may exist in other National or State reservations.  
This map is not a legal land line or ownership document. Public lands are subject to change and leasing, and may have access restrictions; check with local offices. Obtain permission before entering private lands.  
Protracted Blocks (PB) are unsurveyed land of uncertain acreage.



1	2	3
4	5	6
7	8	

1 Elkhorn Mountains  
2 West Fork Lake  
3 Daves Peak  
4 Hahn Peak  
5 Mount Zirkel  
6 Clark  
7 Floyd Peak  
8 Mount Ethel

**HIGHWAYS AND ROADS**

- Interstate
- U. S.
- State
- County
- National Forest, suitable for passenger cars
- National Forest, suitable for high clearance vehicles
- National Forest Trail

**Composition:** Unspecified, Paved, Gravel, Unimproved, 4 wheel drive, Trail, Gate, Barrier

**FARWELL MOUNTAIN, CO 2000**  
40106-G7-TF-024  
NIMA 4665 IV SE-SERIES V877

