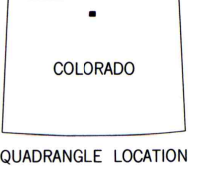
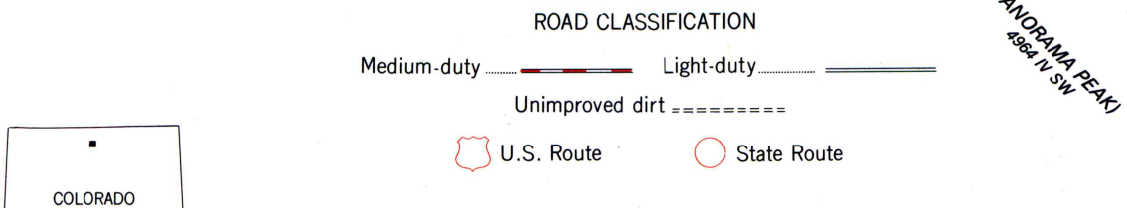
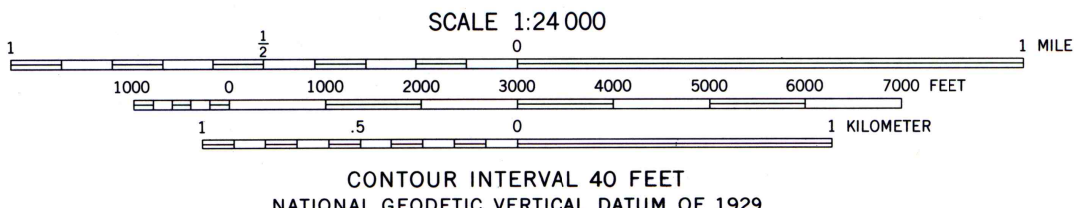
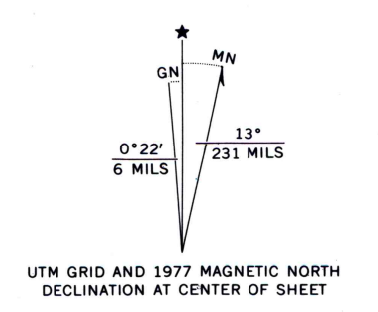


Mapped, edited, and published by the Geological Survey as part of the Department of the Interior program for the development of the Missouri River Basin. Control by USGS and NOS/NOAA. Topography from aerial photographs by photogrammetric methods. Aerial photographs taken 1953. Field check 1957. Revised 1961. Polyconic projection. 1927 North American datum. 10,000-foot grid based on Colorado coordinate system, north zone. 1000-meter Universal Transverse Mercator grid ticks, zone 13, shown in blue. Land lines are omitted in T. 6 N., R. 72 and 73 W. because of insufficient data and unsurveyed in part of T. 5 N., R. 73 W. Revisions shown in purple compiled from aerial photographs taken 1976. Map edited 1977. This information not field checked.



THIS MAP COMPLIES WITH NATIONAL MAP ACCURACY STANDARDS FOR SALE BY U.S. GEOLOGICAL SURVEY, P.O. BOX 25286, DENVER, COLORADO 80225. A FOLDER DESCRIBING TOPOGRAPHIC MAPS AND SYMBOLS IS AVAILABLE ON REQUEST.

ESTES PARK, COLO. N4022.5-W10530/7.5 1961 PHOTOREVISED 1977 AMS 4864 1 NE-SERIES V877