

Produced by the U.S. Geological Survey
Revised by the U.S. Forest Service

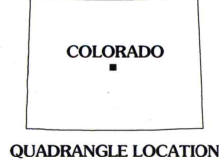
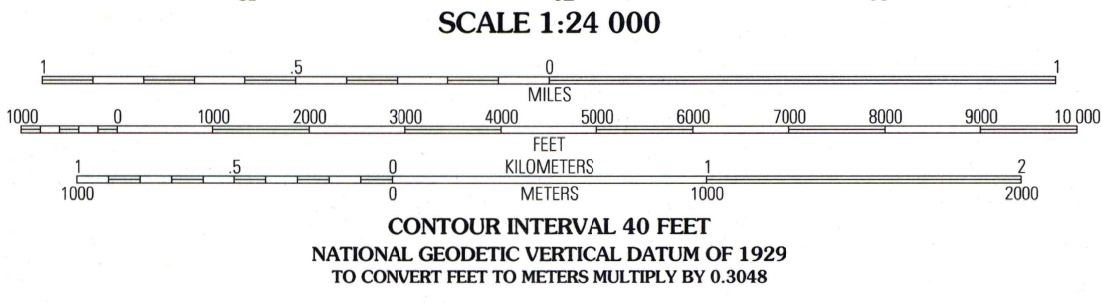
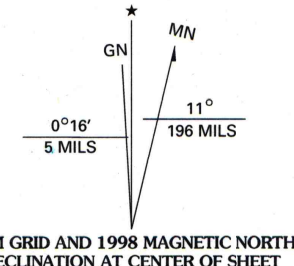
Areas outside the National Forest System lands may not have been revised
Topography compiled 1953. Planimetry derived from imagery taken 1988
Public Land Survey System and survey control current as of 1996. Partial
field check by U.S. Forest Service 1994

North American Datum of 1927 (NAD 27). Projection and 10 000-foot ticks:
Colorado coordinate system, central zone (Lambert conformal conic)
Blue 1000-meter Universal Transverse Mercator ticks, zone 13

North American Datum of 1983 (NAD 83) is shown by dashed corner ticks
The values of the shift between NAD 27 and NAD 83 for 7.5-minute
intersections are obtainable from National Geodetic Survey NADCON software

Non-National Forest System lands within the National Forest
Inholdings may exist in other National or State reservations

This map is not a legal land line or ownership document. Public lands are
subject to change and leasing, and may have access restrictions; check
with local offices. Obtain permission before entering private lands



HIGHWAYS AND ROADS

Interstate	5	Primary highway	Red line
U. S.	20	Secondary highway	Red dashed line
State	10	Light-duty road	Black dashed line
County	6	Composition: Unspecified	Black solid line
National Forest, suitable for passenger cars	100	Paved	Black solid line with 'P' symbol
National Forest, suitable for high clearance vehicles	100	Gravel	Black solid line with 'G' symbol
National Forest Trail	304	Dirt	Black solid line with 'D' symbol
		Unimproved; 4 wheel drive	Black dashed line with '4WD' symbol
		Trail	Black dashed line with 'TR' symbol
		Gate Barrier	Black dashed line with 'GB' symbol

ELEVENMILE CANYON, CO
1994
NIMA 4961 IV NW - SERIES V877

1	2	3	1 Glenavon
2	3	4	2 Tarryall
3	4	5	3 Hackett Mountain
4	5	6	4 Spaynes Mountain
5	6	7	5 Lake George
6	7	8	6 Thirynne Mile Mountain
			7 Wachter Mountain
			8 Wrights Reservoir

ADJOINING 7.5' QUADRANGLES

