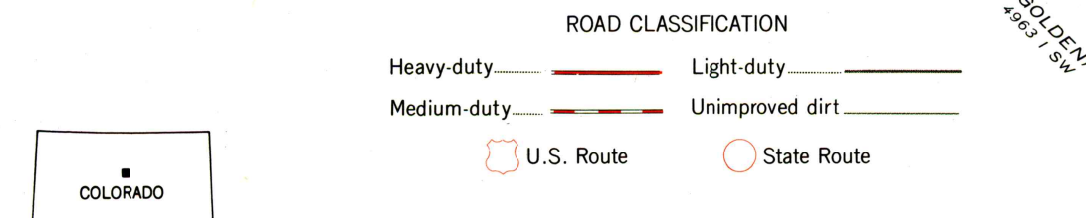
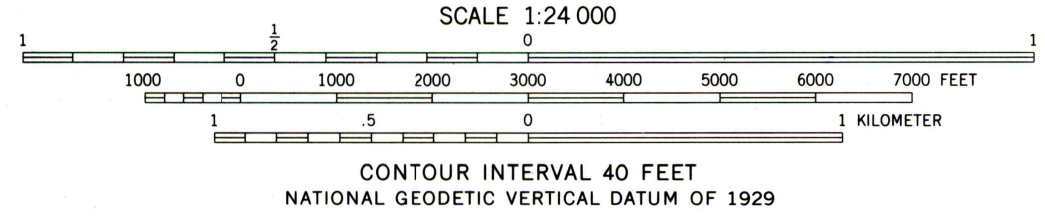
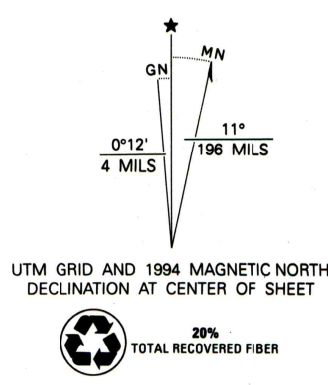
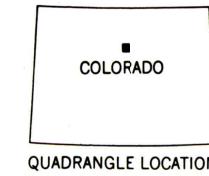


Produced by the United States Geological Survey Control by USGS and NOS/NOAA. Compiled from aerial photographs taken 1954. Revised from aerial photographs taken 1988 and 1990 and other sources. Field checked 1995. Map edited 1994. Contours and land elevations have not been revised and may conflict with other content.



THIS MAP COMPLIES WITH MAP ACCURACY STANDARDS FOR SALE BY U.S. GEOLOGICAL SURVEY, P.O. BOX 25286, DENVER, COLORADO 80225 A FOLDER DESCRIBING TOPOGRAPHIC MAPS AND SYMBOLS IS AVAILABLE ON REQUEST



ELDORADO SPRINGS, CO 39105-H3-TF-024 1965 REVISED 1994 DMA 4963 IV NE-SERIES V877

