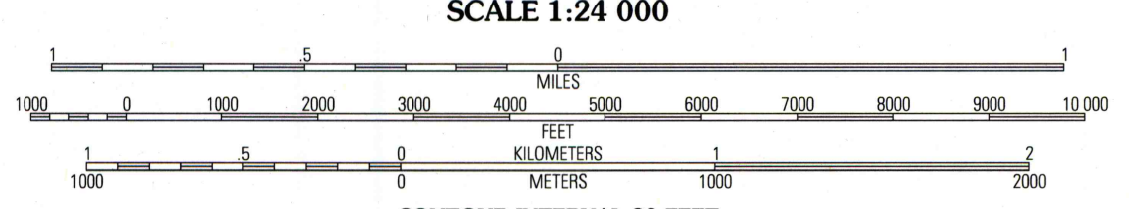
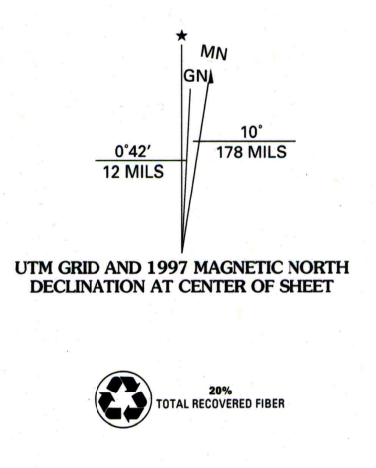
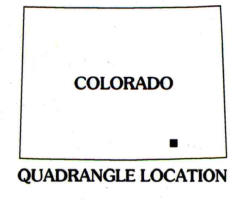


Produced by the United States Geological Survey 1972
Revision within and adjacent to National Forest System lands
by USDA Forest Service 1996
Topography compiled 1971. Planimetry derived from imagery taken 1993 and
other sources. Public Land Survey System and survey control current as of 1996
North American Datum of 1927 (NAD 27). Projection and 10 000-foot ticks:
Colorado coordinate system, south zone (Lambert conformal conic)
Blue 1000-meter Universal Transverse Mercator ticks, zone 13
North American Datum of 1983 (NAD 83) is shown by dashed corner ticks
The values of the shift between NAD 27 and NAD 83 for 7.5-minute
intersections are obtainable from National Geodetic Survey NADCON software
Non-National Forest System lands within the National Forest
Inholdings may exist in other National or State reservations
This map is not a legal land line or ownership document. Public lands are
subject to change and leasing, and may have access restrictions; check
with local offices. Obtain permission before entering private lands



CONTOUR INTERVAL 20 FEET
SUPPLEMENTARY CONTOUR INTERVAL 10 FEET
NATIONAL GEODETIC VERTICAL DATUM OF 1929
TO CONVERT FROM FEET TO METERS, MULTIPLY BY 0.3048

THIS MAP COMPLIES WITH NATIONAL MAP ACCURACY STANDARDS
FOR SALE BY U.S. GEOLOGICAL SURVEY, P.O. BOX 25286, DENVER, COLORADO 80225
A FOLDER DESCRIBING TOPOGRAPHIC MAPS AND SYMBOLS IS AVAILABLE ON REQUEST



| | | | |
|---|---|---------------------|-------------------|
| 1 | 2 | 3 | 1 Lockwood Arroyo |
| 4 | 5 | 4 Rock Crossing | 2 Snake Canyon |
| 6 | 7 | 5 Johnson Canyon | 3 O V Mesa |
| | 8 | 7 Doss Canyon South | 8 Humbar Spring |

| HIGHWAYS AND ROADS | |
|---|---------------------------|
| Interstate | Primary highway |
| U. S. | Secondary highway |
| State | Light-duty road |
| County | Composition: Unspecified |
| National Forest, suitable for passenger cars | Paved |
| National Forest, suitable for high clearance vehicles | Gravel |
| National Forest Trail | Dirt |
| | Unimproved; 4 wheel drive |
| | Trail |
| | Gate; Barrier |

DOSS CANYON NORTH, CO
1996
NIMA 5258 IV NE - SERIES V877

