

Produced by the United States Geological Survey 1977
Revision by USDA Forest Service 2000

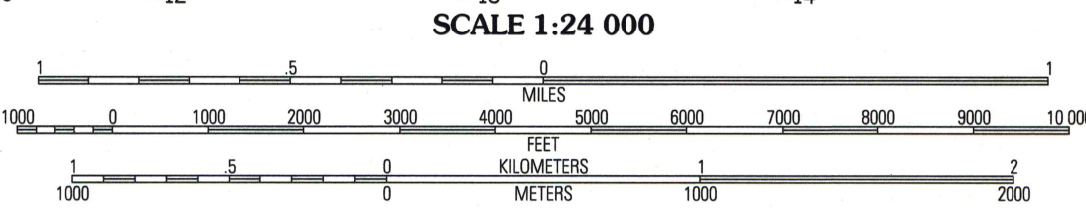
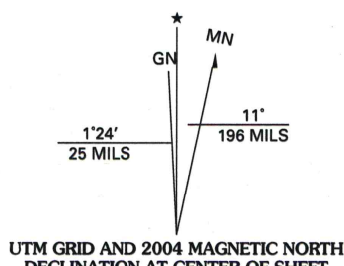
Topography compiled 1964. Planimetry derived from imagery taken 1999 and other sources. Public Land Survey System and survey control current as of 2001. Boundaries current as of 2001

North American Datum of 1927 (NAD 27). Projection: Colorado coordinate system, central zone (Lambert conformal conic)
10 000-foot ticks: Colorado coordinate system, central and north zones
Blue 1000-meter Universal Transverse Mercator ticks, zone 13

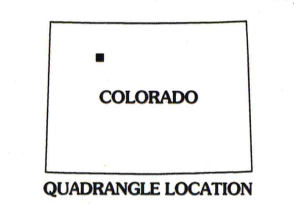
North American Datum of 1983 (NAD 83) is shown by dashed corner ticks
The values of the shift between NAD 27 and NAD 83 for 7.5-minute intersections are obtainable from National Geodetic Survey NADCON software

Non-National Forest System lands within the National Forest
Inholdings may exist in other National or State reservations

This map is not a legal land line or ownership document. Public lands are subject to change and leasing, and may have access restrictions; check with local offices. Obtain permission before entering private lands
Protracted Blocks (PB) are unsurveyed land of uncertain acreage



CONTOUR INTERVAL 40 FEET
NATIONAL GEODETIC VERTICAL DATUM OF 1929
TO CONVERT FROM FEET TO METERS, MULTIPLY BY 0.3048



1	2	3	1 Pagoda Peak 2 Duncley Pass 3 Sand Point 4 Ripple Creek 5 Orno Peak
4	5	6	6 Big Marvone Peak 7 Trappers Lake 8 Dome Peak
6	7	8	

ADJOINING 7.5' QUADRANGLES

HIGHWAYS AND ROADS

Interstate	Primary highway
U. S.	Secondary highway
State	Light-duty road
County	Composition: Unspecified
National Forest, suitable for passenger cars	Paved
National Forest, suitable for high clearance vehicles	Gravel
National Forest Trail	Unimproved; 4 wheel drive
	Dirt
	Trail
	Gate; Barrier

DEVILS CAUSEWAY, CO
2000
40107-A2-TF-024
NMA 4564 II SW-SERIES V887

