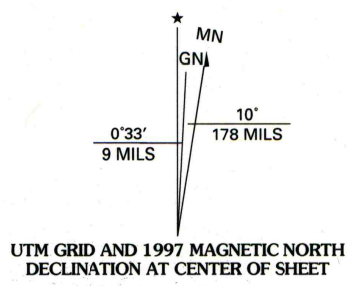


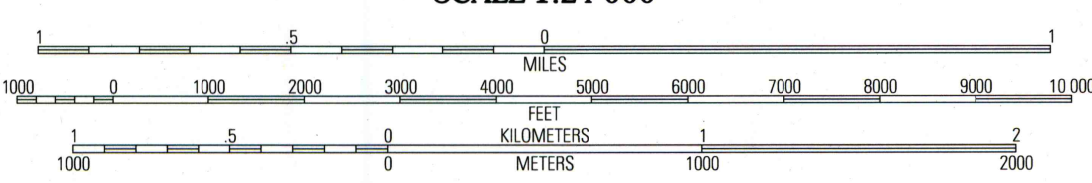
Produced by the United States Geological Survey 1993
Revision within and adjacent to National Forest System lands
by USDA Forest Service 1996

Topography compiled 1969. Planimetry derived from imagery taken 1993 and other sources. Public Land Survey System and survey control current as of 1996
North American Datum of 1927 (NAD 27). Projection and 10 000-foot ticks:
Colorado coordinate system, south zone (Lambert conformal conic)
Blue 1000-meter Universal Transverse Mercator ticks, zone 13
North American Datum of 1983 (NAD 83) is shown by dashed corner ticks
The values of the shift between NAD 27 and NAD 83 for 7.5-minute intersections are obtainable from National Geodetic Survey NADCON software

Non-National Forest System lands within the National Forest
Inholdings may exist in other National or State reservations
This map is not a legal land line or ownership document. Public lands are subject to change and leasing, and may have access restrictions; check with local offices. Obtain permission before entering private lands



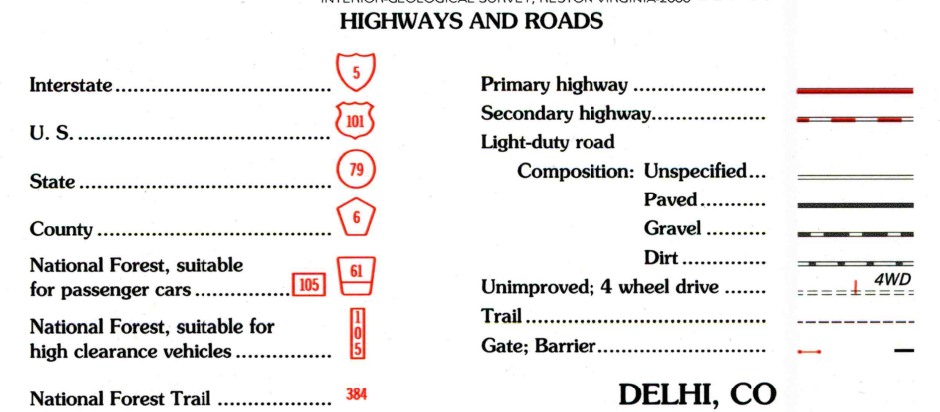
UTM GRID AND 1997 MAGNETIC NORTH DECLINATION AT CENTER OF SHEET



SCALE 1:24 000
CONTOUR INTERVAL 20 FEET
NATIONAL GEODETIC VERTICAL DATUM OF 1929
TO CONVERT FROM FEET TO METERS, MULTIPLY BY 0.3048



1	2	3	1 Sanford Hills
			2 Snowden Lake
4		5	3 Tinajas SW
			4 Sun Valley Ranch
			5 Bloom
			6 Bates Lake
6	7	8	7 Thatcher
			8 Lockwood Arroyo



DELHI, CO
1996
NIMA 5159 II NE - SERIES V877

