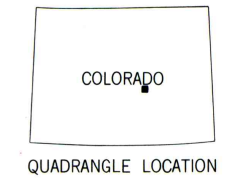
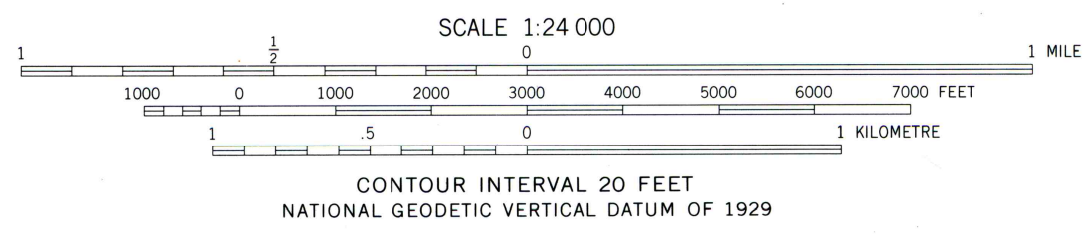
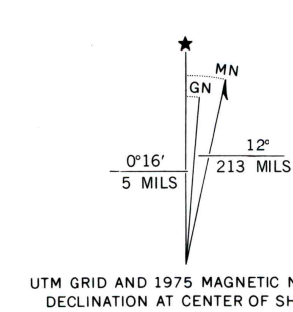


Mapped, edited, and published by the Geological Survey in cooperation with U. S. Corps of Engineers

Control by USGS and NOS/NOAA
Topography by photogrammetric methods from aerial photographs taken 1947. Field checked 1948
Revised from aerial photographs taken 1960. Field checked 1961
Polyconic projection. 1927 North American datum
10,000-foot grid based on Colorado coordinate system, central zone
1000-meter Universal Transverse Mercator grid ticks, zone 13, shown in blue
Fine red dashed lines indicate selected fence and field lines where generally visible on aerial photographs. This information is unchecked
Revisions shown in purple compiled from aerial photographs taken 1975. This information not field checked



ROAD SURVEY
Medium-duty ——— Light duty ———
Unimproved dirt = - - - - -
State Route ○

THIS MAP COMPLIES WITH NATIONAL MAP ACCURACY STANDARDS
FOR SALE BY U. S. GEOLOGICAL SURVEY, DENVER, COLORADO 80225, OR RESTON, VIRGINIA 22092
A FOLDER DESCRIBING TOPOGRAPHIC MAPS AND SYMBOLS IS AVAILABLE ON REQUEST

CORRAL BLUFFS, COLO.
N3845-W10430/7.5
1961
PHOTOREVISED 1975
AMS 5061 I SE—SERIES V877