

Mapped, edited, and published by the Geological Survey

Control by USGS and NOS/NOAA

Topography by photogrammetric methods from aerial photographs taken 1962. Field checked 1963

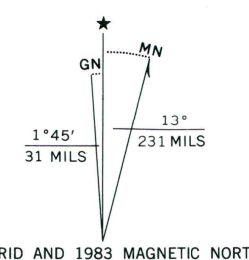
Polyconic projection: 1927 North American Datum  
10,000-foot grid based on Colorado coordinate system, south zone  
1000-meter Universal Transverse Mercator grid ticks, zone 13, shown in blue

Fine red dashed lines indicate selected fence lines

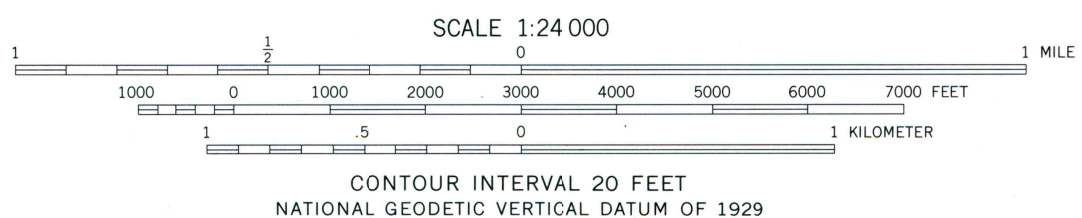
To place on the predicted North American Datum 1983  
move the projection lines 4 meters north and  
55 meters east as shown by dashed corner ticks

There may be private inholdings within the boundaries  
of the National or State reservations shown on this map

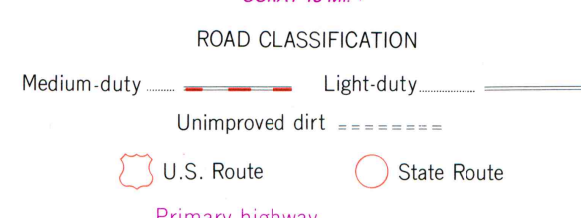
Revisions shown in purple and woodland compiled from  
aerial photographs taken 1979 and other source data  
This information not field checked. Map edited 1983



UTM GRID AND 1983 MAGNETIC NORTH  
DECLINATION AT CENTER OF SHEET



THIS MAP COMPLIES WITH NATIONAL MAP ACCURACY STANDARDS  
FOR SALE BY U. S. GEOLOGICAL SURVEY, DENVER, COLORADO 80225, OR RESTON, VIRGINIA 22092  
A FOLDER DESCRIBING TOPOGRAPHIC MAPS AND SYMBOLS IS AVAILABLE ON REQUEST



COLONA, COLO.  
38107-C7-TF-024

1963  
PHOTOREVISED 1983  
DMA 4460 1V SE-SERIES V877