

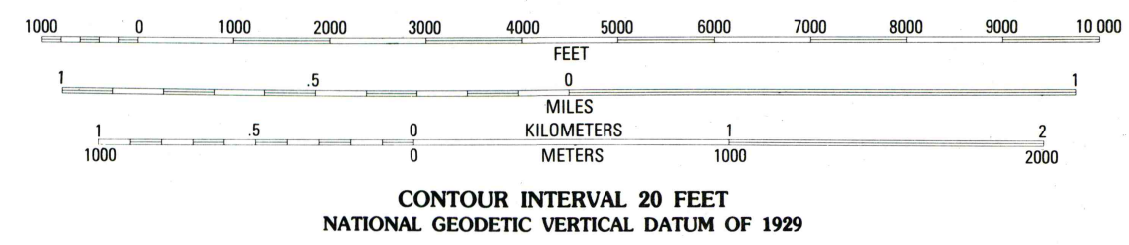
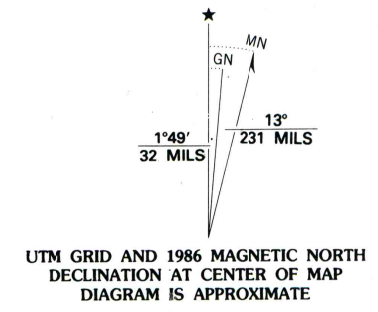
Produced by the United States Geological Survey
Control by USGS and NOS/NOAA

Compiled by photogrammetric methods from aerial photographs taken 1981. Field checked 1982. Map edited 1986

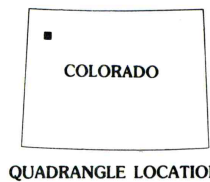
Projection and 10,000-foot grid ticks: Colorado coordinate system, north zone (Lambert conformal conic)
1000-meter Universal Transverse Mercator grid, zone 12 1927 North American Datum

To place on the predicted North American Datum 1983 move the projection lines 7 meters north and 55 meters east as shown by dashed corner ticks

Fine red dashed lines indicate selected fence and field lines generally visible on aerial photographs. This information is unchecked



CONTOUR INTERVAL 20 FEET
NATIONAL GEODETIC VERTICAL DATUM OF 1929



ROAD CLASSIFICATION

Primary highway, hard surface	Light-duty road, hard or improved surface
Secondary highway, hard surface	Unimproved road
Interstate Route	U. S. Route
	State Route

CEDAR KNOB, COLO.
NW¼ CITADEL PLATEAU 15' QUADRANGLE
40108-D2-TF-024

1986

DMA 4364 1 NW-SERIES V877

THIS MAP COMPLIES WITH NATIONAL MAP ACCURACY STANDARDS
FOR SALE BY U. S. GEOLOGICAL SURVEY, DENVER, COLORADO 80225, OR RESTON, VIRGINIA 22092
A FOLDER DESCRIBING TOPOGRAPHIC MAPS AND SYMBOLS IS AVAILABLE ON REQUEST