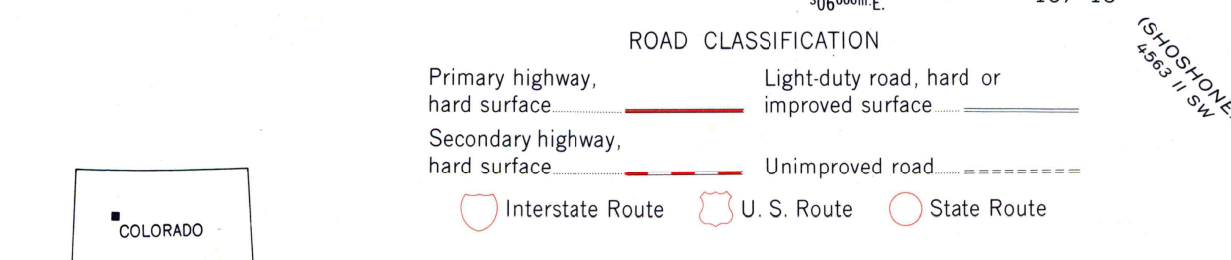
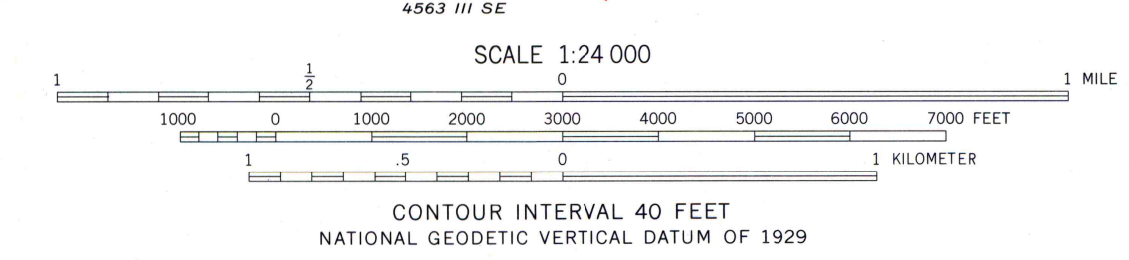
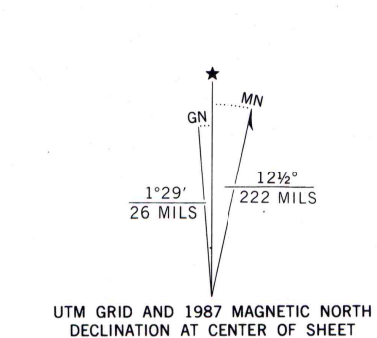


Mapped, edited, and published by the Geological Survey
Control by USGS, NOS/NOAA, and U. S. Forest Service
Topography by photogrammetric methods from aerial photographs taken 1964-65. Field checked 1974
Projection and 10,000-foot grid ticks: Colorado coordinate system, central zone (Lambert conformal conic)
1000-meter Universal Transverse Mercator grid ticks, zone 13, shown in blue. 1927 North American Datum
Where omitted, land lines have not been established or are not shown because of insufficient data
To place on the predicted North American Datum 1983 move the projection lines 6 meters north and 53 meters east as shown by dashed corner ticks
There may be private inholdings within the boundaries of the National or State reservations shown on this map



THIS MAP COMPLIES WITH NATIONAL MAP ACCURACY STANDARDS
FOR SALE BY U. S. GEOLOGICAL SURVEY, DENVER, COLORADO 80225, OR RESTON, VIRGINIA 22092
A FOLDER DESCRIBING TOPOGRAPHIC MAPS AND SYMBOLS IS AVAILABLE ON REQUEST

Revisions shown in purple compiled from aerial photographs taken 1983 and other source data. Partial field check by U. S. Forest Service. Map edited 1987

CARBONATE, COLO.
39107-F3-TF-024
1974
PHOTOREVISED 1987
DMA 4563 III NE—SERIES V877