

Produced by the United States Geological Survey 1969  
Revision within and adjacent to National Forest System lands  
by USDA Forest Service 2000

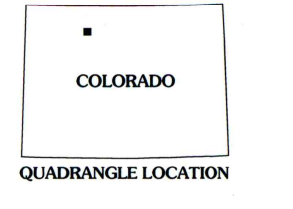
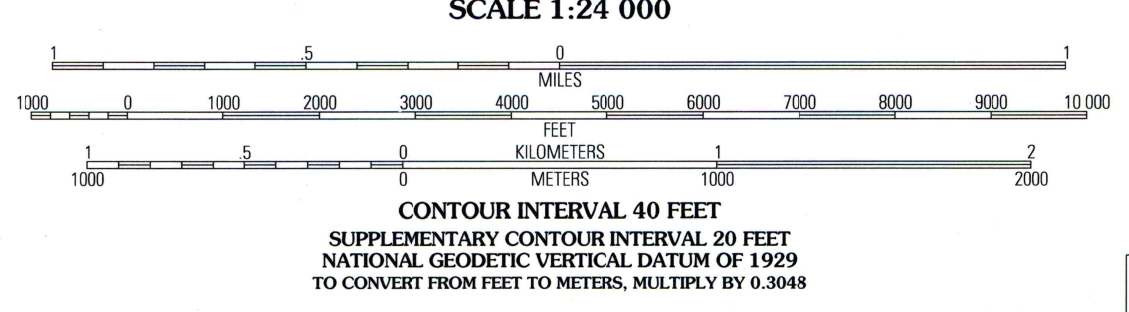
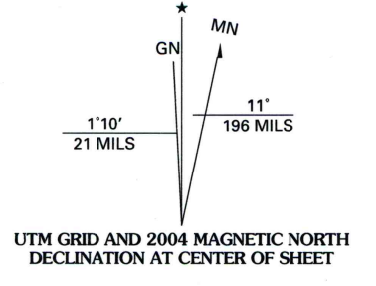
Topography compiled 1968. Planimetry derived from imagery taken 1999  
and other sources. Public Land Survey System and survey control current  
as of 2001. Boundaries current as of 2001.

North American Datum of 1927 (NAD 27). Projection and 10 000-foot ticks.  
Colorado coordinate system, north zone (Lambert conformal conic)  
Blue 1000-meter Universal Transverse Mercator ticks, zone 13

North American Datum of 1983 (NAD 83) is shown by dashed corner ticks  
The values of the shift between NAD 27 and NAD 83 for 7.5-minute  
intersections are obtainable from National Geodetic Survey NADCON software

Non-National Forest System lands within the National Forest  
Inholdings may exist in other National or State reservations

This map is not a legal land line or ownership document. Public lands are  
subject to change and leasing, and may have access restrictions; check  
with local offices. Obtain permission before entering private lands



1	2	3	1 Cow Creek
4	5	2 Steamboat Springs	3 Mount Werner
6	7	4 Oak Creek	5 Watten Peak
	8	6 Yampa	7 Green Ridge
		8 Gore Mountain	

**HIGHWAYS AND ROADS**

Interstate .....	Primary highway .....
U. S. ....	Secondary highway .....
State .....	Light-duty road .....
County .....	Composition: Unspecified ...
National Forest, suitable for passenger cars .....	Paved .....
National Forest, suitable for high clearance vehicles .....	Gravel .....
National Forest Trail .....	Dirt .....
	Unimproved; 4 wheel drive .....
	Trail .....
	Gate; Barrier .....

**BLACKTAIL MOUNTAIN, CO**  
2000  
40106-C7-TF-024  
NIMA 4664 IV SE-SERIES V877

