

Mapped, edited, and published by the Geological Survey

Control by USGS and NOS/NOAA

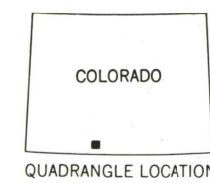
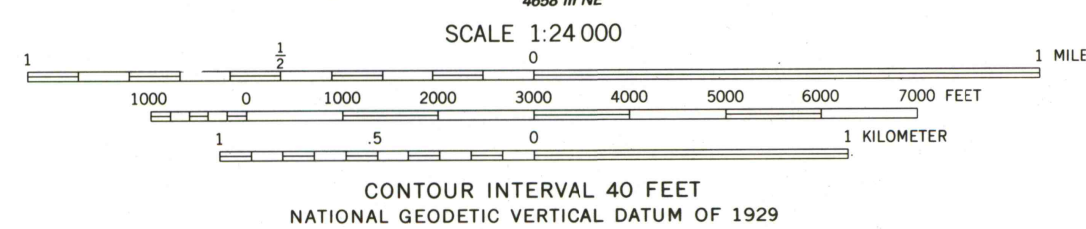
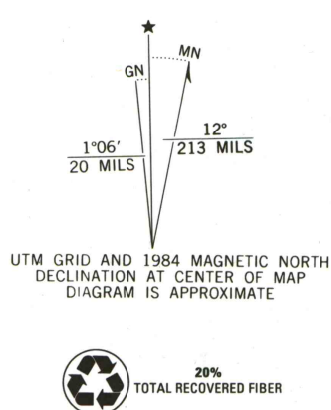
Topography by photogrammetric methods from aerial photographs taken 1977. Field checked 1978. Map edited 1984

Projection and 10,000-foot grid ticks: Colorado coordinate system, south zone (Lambert conformal conic) 1000-meter Universal Transverse Mercator grid, zone 13 1927 North American Datum

To place on the predicted North American Datum 1983 move the projection lines 2 meters north and 53 meters east as shown by dashed corner ticks

Where omitted, land lines have not been established or are not shown because of insufficient data

There may be private inholdings within the boundaries of the National or State reservations shown on this map



ROAD CLASSIFICATION

Primary highway, hard surface	Light-duty road, hard or improved surface
Secondary highway, hard surface	Unimproved road

○ Interstate Route ○ U. S. Route ○ State Route

BLACKHEAD PEAK, COLO.
SE4 WOLF CREEK PASS 15' QUADRANGLE
37106-C7-TF-024

1984

DMA 4658 IV SE-SERIES V877

THIS MAP COMPLIES WITH NATIONAL MAP ACCURACY STANDARDS FOR SALE BY U.S. GEOLOGICAL SURVEY, P.O. BOX 25286, DENVER, COLORADO 80225 A FOLDER DESCRIBING TOPOGRAPHIC MAPS AND SYMBOLS IS AVAILABLE ON REQUEST

