

Mapped, edited, and published by the Geological Survey

Control by USGS and USC&GS

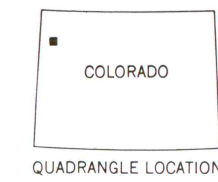
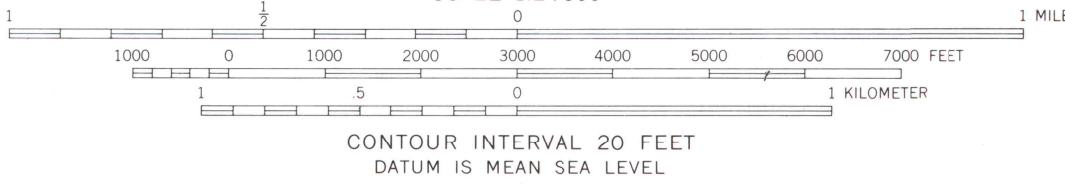
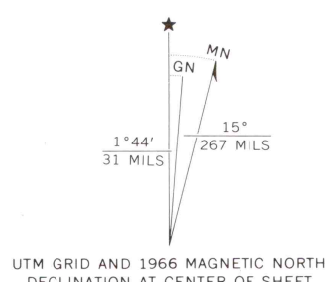
Topography by photogrammetric methods from aerial photographs taken 1964-1965. Field checked 1966

Polyconic projection. 1927 North American datum

10,000-foot grid based on Colorado coordinate system, north zone

1000-meter Universal Transverse Mercator grid ticks, zone 12, shown in blue

Fine red dashed lines indicate selected fence lines



ROAD CLASSIFICATION

Heavy-duty Medium-duty

Unimproved dirt

State Route

THIS MAP COMPLIES WITH NATIONAL MAP ACCURACY STANDARDS
FOR SALE BY U. S. GEOLOGICAL SURVEY, DENVER, COLORADO 80225, OR WASHINGTON, D. C. 20242
A FOLDER DESCRIBING TOPOGRAPHIC MAPS AND SYMBOLS IS AVAILABLE ON REQUEST

BARCUS CREEK SE, COLO.

N4000—W10815/7.5

1966

AMS 4364 III SE—SERIES V877