

Mapped, edited, and published by the Geological Survey as part of the Department of the Interior program for the development of the Missouri River Basin Control by USGS and USC&GS

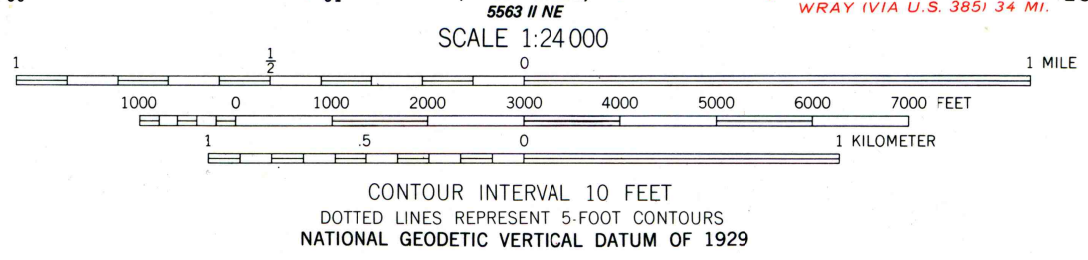
Topography by photogrammetric methods from aerial photographs taken 1962. Field checked 1963

Polyconic projection. 1927 North American Datum 10,000-foot grids based on Colorado coordinate system, north zone, and Kansas coordinate system, north zone 1000-meter Universal Transverse Mercator grid ticks, zone 13, shown in blue

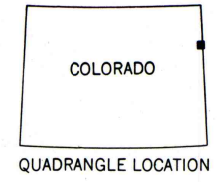
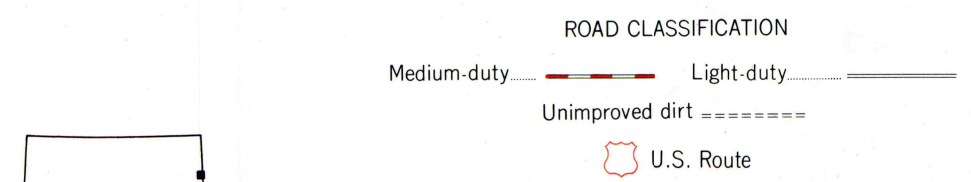
Fine red dashed lines indicate selected fence lines

To place on the predicted North American Datum 1983 move the projection lines 4 meters north and 40 meters east as shown by dashed corner ticks

Map photoinspected 1980  
No major culture or drainage changes observed



THIS MAP COMPLIES WITH NATIONAL MAP ACCURACY STANDARDS  
FOR SALE BY U. S. GEOLOGICAL SURVEY, DENVER, COLORADO 80225, OR RESTON, VIRGINIA 22092  
A FOLDER DESCRIBING TOPOGRAPHIC MAPS AND SYMBOLS IS AVAILABLE ON REQUEST



ARMEL, COLO.-KANS.  
39102-G1-TF-024  
1963  
PHOTOINSPECTED 1980  
DMA 5563 I SE-SERIES V877