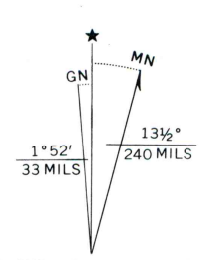
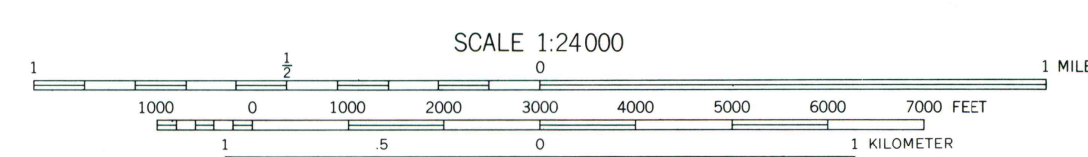


Map, edited, and published by the Geological Survey

Control by USGS and NOS/NOAA
Topography from aerial photographs by multiplex methods
Aerial photographs taken 1945. Field check 1952
Polyconic projection. 1927 North American Datum
10,000-foot grid based on Colorado coordinate system,
central zone
Land lines unsurveyed in part of T. 6 S.-R. 94 W.
1000-meter Universal Transverse Mercator grid ticks,
zone 13, shown in blue
There may be private inholdings within the boundaries
of the National or State reservations shown on this map




To place on the predicted North American Datum 1983
move the projection lines 6 meters north and
55 meters east as shown by dashed corner ticks



CONTOUR INTERVAL 40 FEET
NATIONAL GEODETIC VERTICAL DATUM OF 1929

THIS MAP COMPLIES WITH NATIONAL MAP ACCURACY STANDARDS
FOR SALE BY U. S. GEOLOGICAL SURVEY, DENVER, COLORADO 80225, OR RESTON, VIRGINIA 22092
A FOLDER DESCRIBING TOPOGRAPHIC MAPS AND SYMBOLS IS AVAILABLE ON REQUEST
THIS MAP IS AVAILABLE WITH OR WITHOUT SHADED RELIEF OVERPRINT



ROAD CLASSIFICATION

Heavy-duty	4 LANE 6 LANE	Light-duty
Medium-duty	4 LANE 6 LANE	Unimproved dirt
U. S. Route		State Route
Interstate Route		

ANVIL POINTS, COLO.
39107-EB-TF-024

1952
PHOTOREVISED 1982
DMA 4463 III SW-SERIES V877

Revisions shown in purple compiled from aerial photographs
taken 1979 and other source data. This information not
field checked. Map edited 1982