
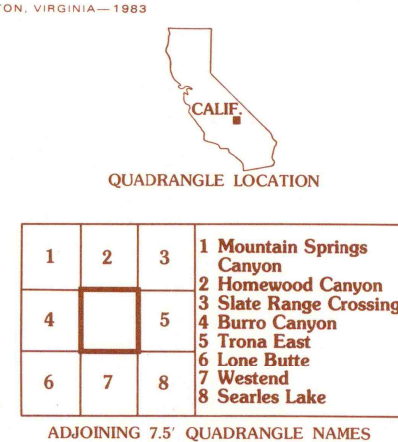
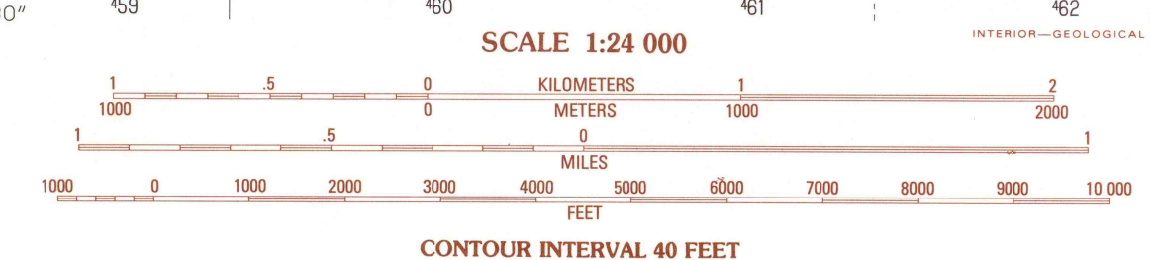


PRODUCED BY THE UNITED STATES GEOLOGICAL SURVEY CONTROL BY THE UNITED STATES GEOLOGICAL SURVEY, DENVER, COLORADO 80225, OR RESTON, VIRGINIA 22092

COMPILED FROM AERIAL PHOTOGRAPHS TAKEN 1976
FIELD CHECKED 1977. MAP EDITED 1983
PROJECTION LAMBERT CONFORMAL CONIC
GRID: 1000-METER UNIVERSAL TRANSVERSE MERCATOR, ZONE 11
10,000-FOOT STATE GRID TICKS, CALIFORNIA ZONES 4 AND 5
UTM GRID DECLINATION 015 WEST
1980 MAGNETIC NORTH DECLINATION 1490 EAST
VERTICAL DATUM NATIONAL GEODETIC VERTICAL DATUM OF 1929
HORIZONTAL DATUM 1927 NORTH AMERICAN DATUM

To place on the predicted North American Datum of 1983,
move the projection lines as shown by dashed corner ticks
(6 meters north / 81 meters east.)
There may be private inholdings within the boundaries of any
Federal and State Reservations shown on this map
Where omitted, land lines have not been established
or are not shown because of insufficient data

PROVISIONAL MAP
Produced from original
manuscript drawings. Informa-
tion shown as of date of
field check.



1	2	3	1 Mountain Springs Canyon
4	5	2 Homewood Canyon	3 Slate Range Crossing
6	7	4 Burro Canyon	5 Trona East
		6 Lone Butte	7 Westend
		8 Seales Lake	

ADJOINING 7.5 QUADRANGLE NAMES

TRONA WEST, CALIF.
PROVISIONAL EDITION 1983
35117-G4-TF-024

THIS MAP COMPLIES WITH NATIONAL MAP ACCURACY STANDARDS
FOR SALE BY U. S. GEOLOGICAL SURVEY, DENVER, COLORADO 80225, OR RESTON, VIRGINIA 22092