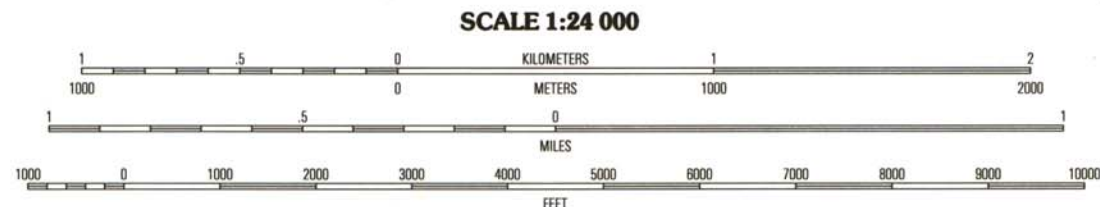
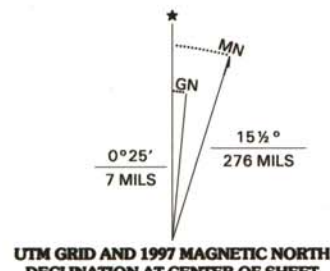


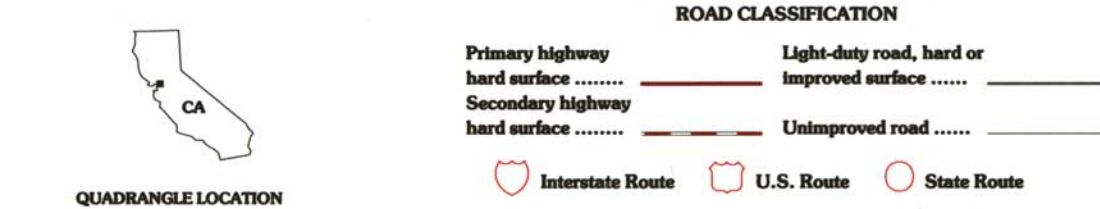


Produced by the United States Geological Survey
Compiled from imagery dated 1947. Revised from imagery dated 1993. PLSS and survey control current as of 1989
Contours and elevations current as of 1947. Map edited 1996
North American Datum of 1927 (NAD 27). Projection and 1000-meter grid: Universal Transverse Mercator, zone 10
10 000-foot ticks: California Coordinate System (zone 3)
North American Datum of 1983 (NAD 83) is shown by dashed corner ticks. The values of the shift between NAD 27 and NAD 83 for 7.5-minute intersections are obtainable from National Geodetic Survey NADCON software
San Antonio grant boundary omitted because of insufficient data
There may be private buildings within the boundaries of the National or State reservations shown on this map



CONTOUR INTERVAL 20 FEET
SUPPLEMENTARY CONTOUR INTERVAL 5 FEET
NATIONAL GEODETIC VERTICAL DATUM OF 1929

THIS MAP COMPLIES WITH NATIONAL MAP ACCURACY STANDARDS
FOR SALE BY U.S. GEOLOGICAL SURVEY, P.O. BOX 25286, DENVER, COLORADO 80225
A FOLDER DESCRIBING TOPOGRAPHIC MAPS AND SYMBOLS IS AVAILABLE ON REQUEST



QUADRANGLE LOCATION

1	2	3	1 San Quentin
			2 Richmond
			3 Briones Valley
4			4 San Francisco North
	5		5 Oakland East
			6 San Francisco South
			7 Hunters Point
6	7	8	8 San Leandro

OAKLAND WEST, CA
1993
DMA 1559 IV SE-SERIES V895

