
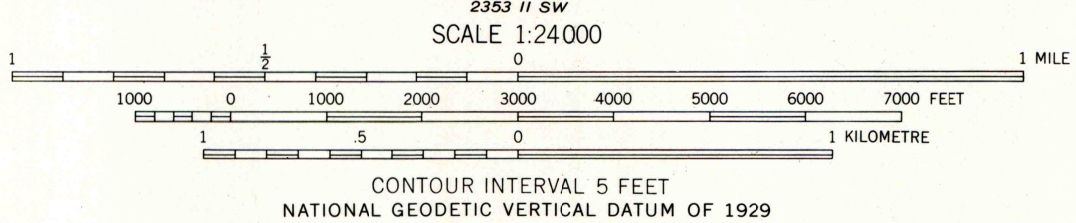
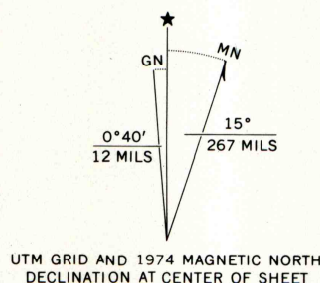


Mapped, edited, and published by the Geological Survey  
Control by USGS and NOS/NOAA  
Topography by planetable surveys 1929-1931  
Revised from aerial photographs taken 1956  
Field check 1958  
Polyconic projection: 1927 North American datum  
10,000-foot grids based on California coordinate system,  
zones 5 and 7  
1000-metre Universal Transverse Mercator grid ticks,  
zone 11, shown in blue  
Red tint indicates areas in which only  
landmark buildings are shown  
Purple tint indicates extension of urban areas



LANCASTER WEST, CALIF.  
NW/4 LANCASTER 15' QUADRANGLE  
N3437.5—W11807.5/7.5

THIS MAP COMPLIES WITH NATIONAL MAP ACCURACY STANDARDS  
FOR SALE BY U.S. GEOLOGICAL SURVEY, DENVER, COLORADO 80225, OR RESTON, VIRGINIA 22092  
A FOLDER DESCRIBING TOPOGRAPHIC MAPS AND SYMBOLS IS AVAILABLE ON REQUEST

Revisions shown in purple compiled from aerial photographs  
taken 1974. This information not field checked

1958  
PHOTOREVISED 1974  
AMS 2353 II NW—SERIES V895

