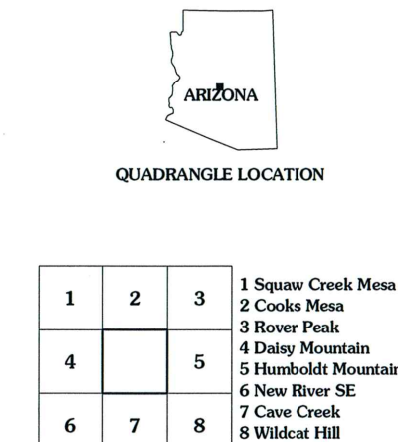
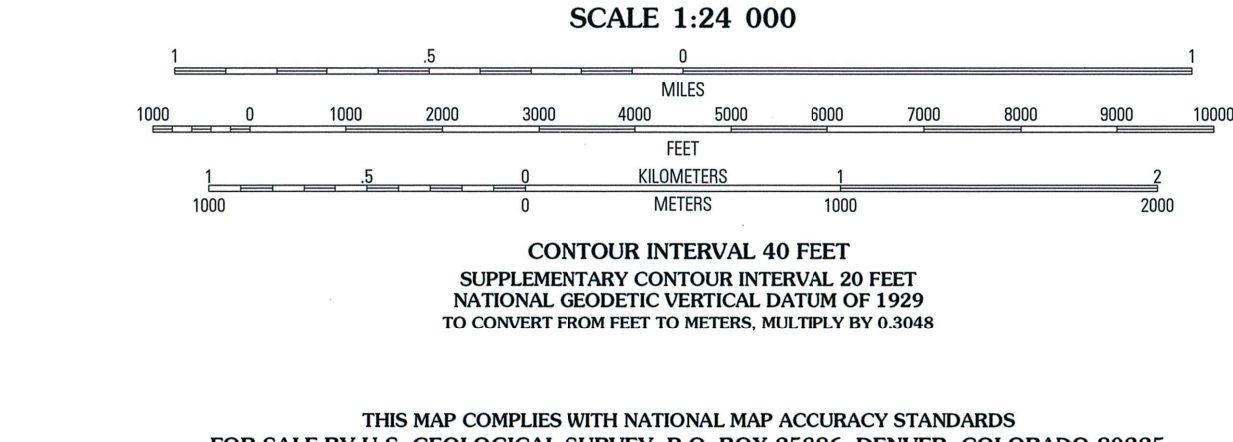



Produced by the United States Geological Survey 1978 Revision by USDA Forest Service 2004



Legend for highways and roads, including symbols for Interstate, U.S., State, and National Forest roads.

THIS MAP COMPLIES WITH NATIONAL MAP ACCURACY STANDARDS FOR SALE BY U.S. GEOLOGICAL SURVEY, P.O. BOX 25286, DENVER, COLORADO 80225

NEW RIVER MESA, AZ 2004 33111-H8-TF-024

