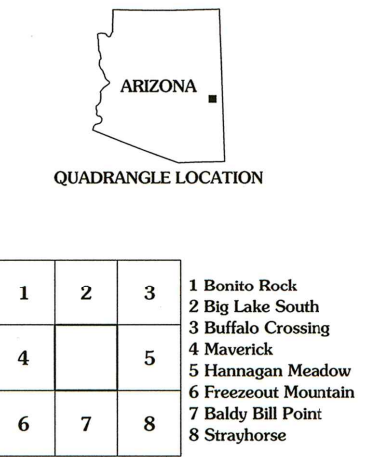
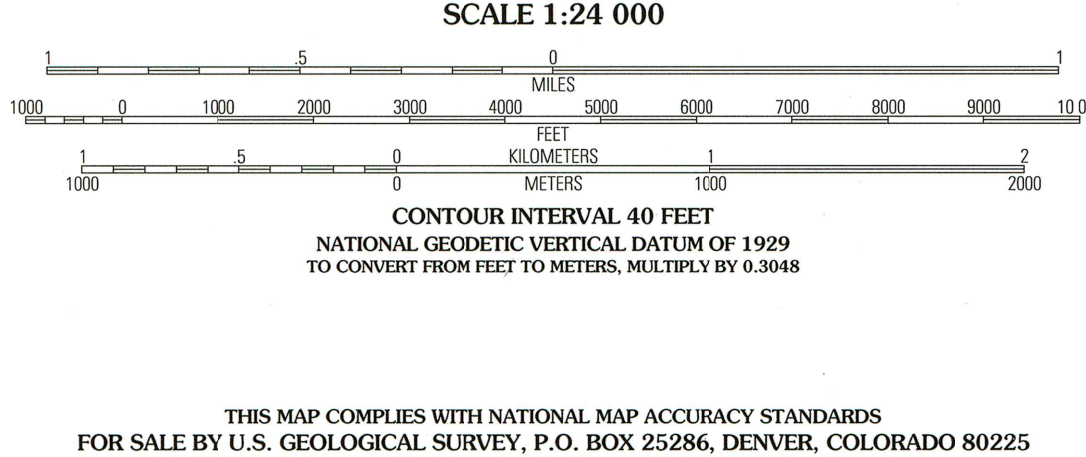



Produced by the United States Geological Survey 1991
Revision by USDA Forest Service 1997
Topography compiled 1984. Planimetry derived from imagery taken 1992 and other sources. Public Land Survey System and survey control current as of 1999.
North American Datum of 1927 (NAD 27). Projection and 10 000-foot ticks: Arizona coordinate system, east zone (transverse Mercator)
Blue 1000-meter Universal Transverse Mercator ticks, zone 12
North American Datum of 1983 (NAD 83) is shown by dashed corner ticks
The values of the shift between NAD 27 and NAD 83 for 7.5-minute intersections are obtainable from National Geodetic Survey NADCON software
Non-National Forest System lands within the National Forest
Inholdings may exist in other National or State reservations
This map is not a legal line or ownership document. Public lands are subject to change and leasing, and may have access restrictions; check with local offices. Obtain permission before entering private lands
Protracted Blocks (PB) are unsurveyed land of uncertain acreage



INTERIOR-GEOLOGICAL SURVEY, RESTON, VIRGINIA 2000

HIGHWAYS AND ROADS	
Interstate	5
U. S.	101
State	78
County	8
National Forest, suitable for passenger cars	101
National Forest, suitable for high clearance vehicles	101
National Forest Trail	384
Primary highway	5
Secondary highway	101
Light-duty road	78
Composition: Unspecified...	
Paved	5
Gravel	101
Unimproved; 4 wheel drive	4WD
Dirt	78
Trail	384
Gate; Barrier	5

ADJOINING 7.5' QUADRANGLES

1	2	3	1 Bonito Rock
4	5	6	2 Big Lake South
6	7	8	3 Buffalo Crossing
			4 Maverick
			5 Hammagan Meadow
			6 Freezeout Mountain
			7 Baldy Bill Point
			8 Strayhorse

HOODOO KNOLL, AZ
1997
NIMA 4151 III-SERIES V898

