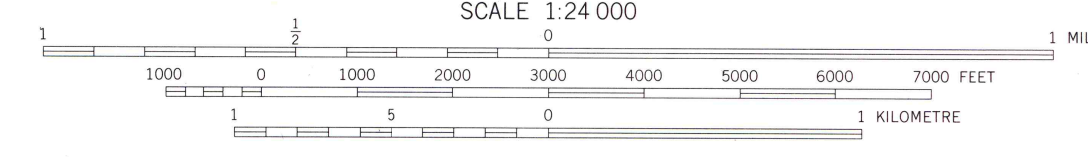
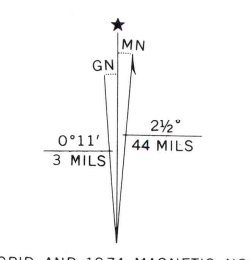


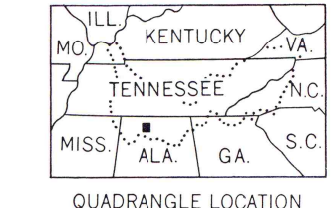


Mapped and edited by Tennessee Valley Authority
Published by the Geological Survey
Control by USC&GS, USGS, and TVA
Revised by TVA in 1973 by photogrammetric methods using
aerial photographs taken 1972 and by reference to TVA-USGS
quadrangle dated 1952. Map field checked by TVA, 1974
Polyconic projection, 1927 North American datum
10,000 foot grid based on Alabama (West)
rectangular coordinate system
1000 metre Universal Transverse Mercator Grid ticks,
Zone 16, shown in blue
Fine red dashed lines indicate selected fence and field lines
visible on aerial photography. This information is unchecked



CONTOUR INTERVAL 10 FEET
DASHED LINES REPRESENT HALF-INTERVAL CONTOURS
NATIONAL GEODETIC VERTICAL DATUM OF 1929

THIS MAP COMPLIES WITH NATIONAL MAP ACCURACY STANDARDS
FOR SALE BY U.S. GEOLOGICAL SURVEY
DENVER, COLORADO 80225, OR RESTON, VIRGINIA 22092
AND U.S. TENNESSEE VALLEY AUTHORITY, CHATTANOOGA, TENN. 37401
A FOLDER DESCRIBING TOPOGRAPHIC MAPS AND SYMBOLS IS AVAILABLE ON REQUEST



ROAD CLASSIFICATION

Heavy-duty	Poor motor road
Medium-duty	Wagon and jeep track
Light-duty	Foot trail
U.S. Route	State Route

In developed areas, only through roads are classified

ROGERSVILLE, ALA.
N3445 W8715/7.5

1974

AMS 3553 IV SE-SERIES V844