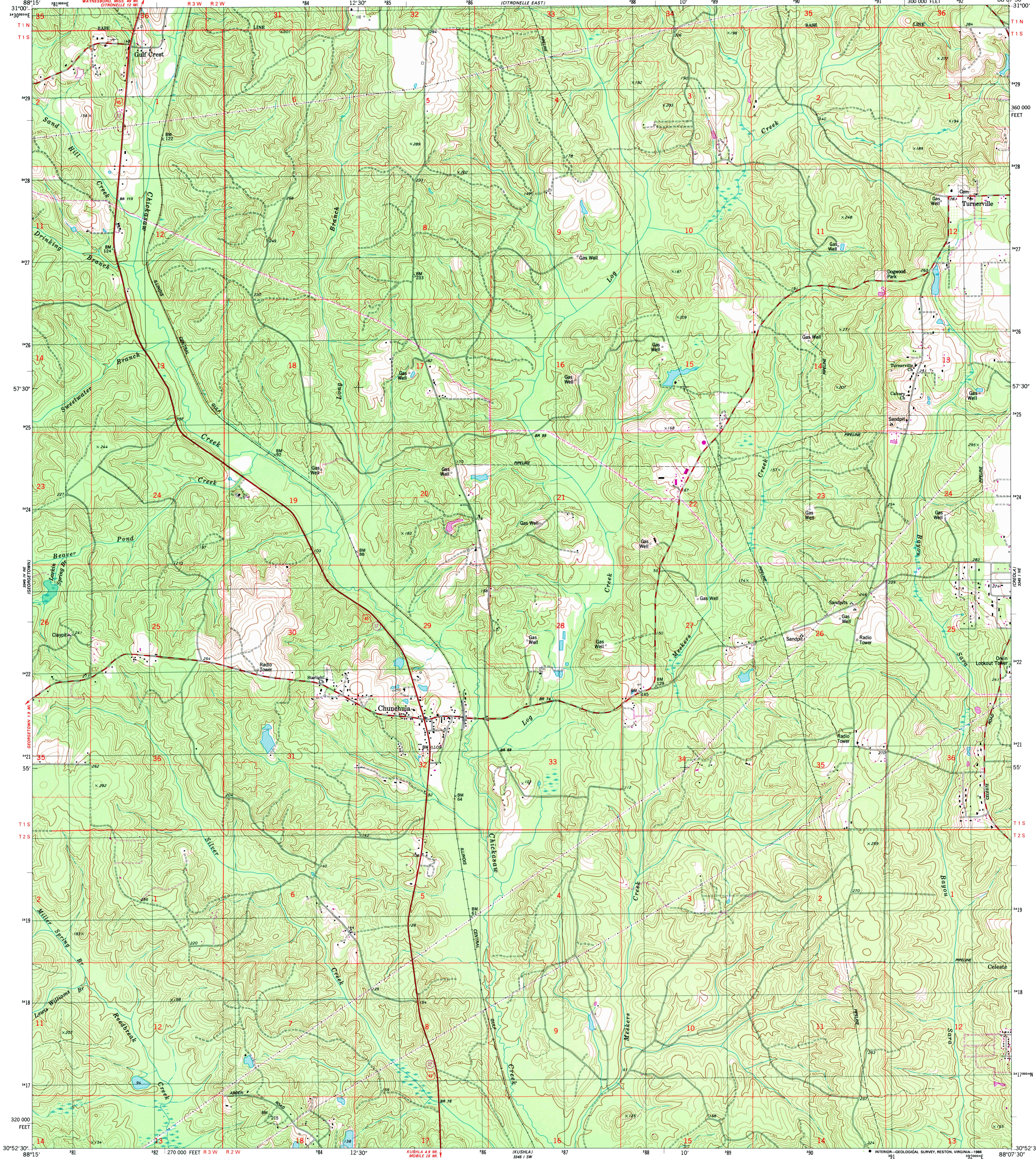


UNITED STATES
DEPARTMENT OF THE INTERIOR
GEOLOGICAL SURVEY

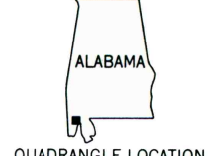
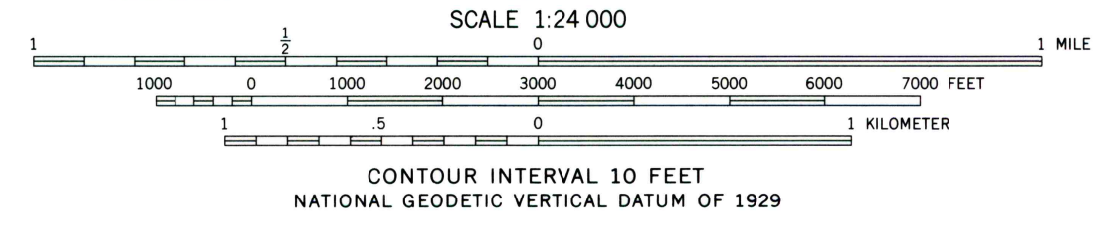
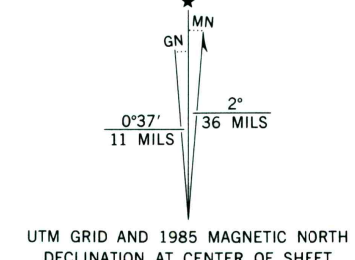
CHUNCHULA QUADRANGLE
ALABAMA—MOBILE CO.
7.5 MINUTE SERIES (TOPOGRAPHIC)



Maped, edited, and published by the Geological Survey

Control by USGS, NOS/NOAA, and Alabama Geodetic Survey
 Topography by photogrammetric methods from aerial photographs taken 1976. Field checked 1977. Map edited 1982
 Projection and 10,000-foot grid ticks: Alabama coordinate system, west zone (transverse Mercator)
 1000-meter Universal Transverse Mercator grid, zone 16
 1927 North American Datum
 To place on the predicted North American Datum 1983 move the projection lines 16 meters south and 1 meter east as shown by dashed corner ticks

Fine red dashed lines indicate selected fence and field lines where generally visible on aerial photographs. This information is unchecked
 Revisions shown in purple and woodland compiled from aerial photographs taken 1981 and other sources
 This information not field checked. Map edited 1985



ROAD CLASSIFICATION

Primary highway, hard surface	Light-duty road, hard or improved surface
Secondary highway, hard surface	Unimproved road
Interstate Route	U. S. Route
	State Route

THIS MAP COMPLIES WITH NATIONAL MAP ACCURACY STANDARDS FOR SALE BY U. S. GEOLOGICAL SURVEY, RESTON, VIRGINIA 22092
 A FOLDER DESCRIBING TOPOGRAPHIC MAPS AND SYMBOLS IS AVAILABLE ON REQUEST

CHUNCHULA, ALA.
 30088-H2-TF-024
 1982
 PHOTOREVISED 1985
 DMA 3345 1 NW—SERIES V844