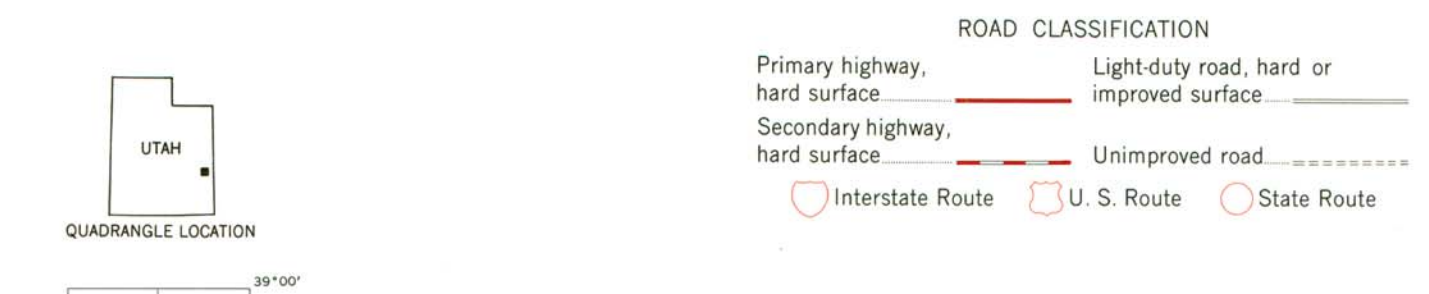
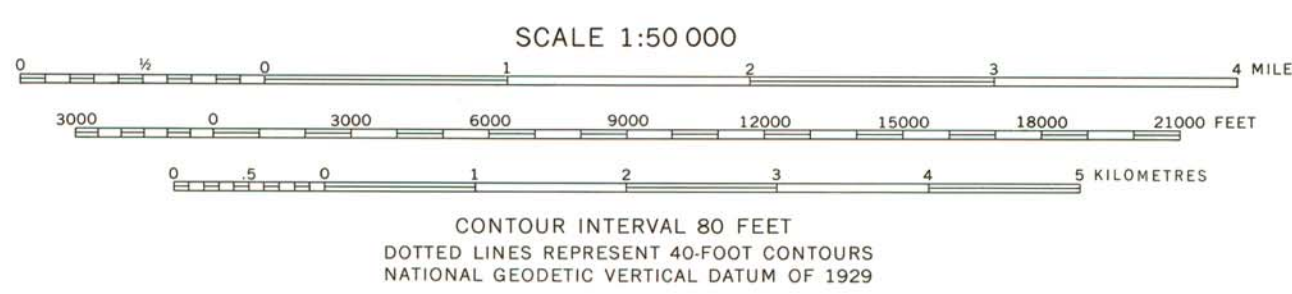
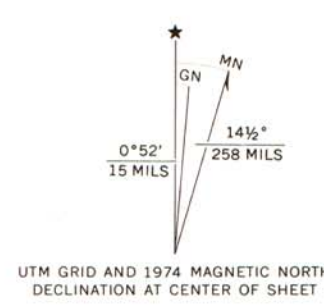


Mapped, edited, and published by the Geological Survey
Control by USGS and NOS/NOAA
Compiled in 1974 from 15 minute, 1:62,500-scale maps
and from other official sources
Projection and 10,000-foot grid ticks: Utah coordinate system,
central zone (Lambert conformal conic)
5000-metre Universal Transverse Mercator grid ticks,
zone 12, shown in blue.
Metric elevations shown in red
Metres equal feet times 0.3048



THIS MAP COMPLIES WITH NATIONAL MAP ACCURACY STANDARDS
FOR SALE BY U.S. GEOLOGICAL SURVEY, DENVER, COLORADO 80225, OR RESTON, VIRGINIA 22092
A FOLDER DESCRIBING TOPOGRAPHIC MAPS AND SYMBOLS IS AVAILABLE ON REQUEST