


V761 Edition 2-AMS

Prepared by the Army Map Service (GE), Corps of Engineers, U.S. Army, Washington, D.C. Copied in 1956 from Wisconsin, 1:62,500, USGS, Sheboygan Falls, 1954. Original map compiled by photography from U.S. Lake Survey chart 73, 1:90,000. Horizontal and vertical control by USGS and USGS. Standard map accuracy requirements. Map field checked, 1954. This map complies with the national scale map, Universal Transverse Mercator Grid added and marginal data revised, 1956.

METRIC CONVERSION OF CONTOURS AND ELEVATIONS 1978

LEGEND ROAD DATA 1954. In developed areas, only through roads are classified. Includes symbols for roads, railroads, and other features.



ELEVATIONS IN METERS

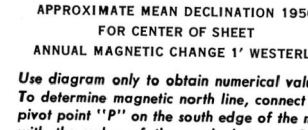
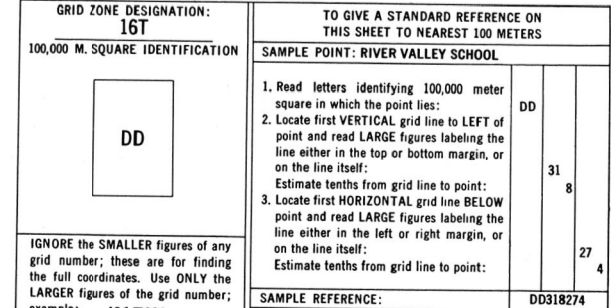
CONTOUR INTERVAL 10 METERS VERTICAL DATUM: SEA LEVEL DATUM OF 1929 TRANSVERSE MERCATOR PROJECTION HORIZONTAL DATUM: 1927 NORTH AMERICAN DATUM

HYDROGRAPHIC DATUM: SOUNDINGS IN METERS REFERRED TO 1.76 METERS (LOW WATER) ABOVE MEAN TIDE AT NEW YORK

BLACK NUMBERED LINES INDICATE THE 1,000 METER UNIVERSAL TRANSVERSE MERCATOR GRID, ZONE 16

FOR SALE BY U.S. GEOLOGICAL SURVEY, RESTON, VIRGINIA 22092

USERS SHOULD REFER TO CORRECTIONS, ADDITIONS, AND COMMENTS TO THE NATIONAL OPERATIONAL HELP DESK: 1-800-486-4868 COMMERCIAL 1-800-486-4868 OR WRITE TO DIRECTOR, NATIONAL GEOSPATIAL-INTELLIGENCE AGENCY, ATTN: ES, MAIL STOP 1-88, 4800 SANGAMORE ROAD, BETHESDA, MD 20818-3002.



INDEX TO BOUNDARIES

Table with 4 columns and 4 rows showing grid coordinates for boundaries.

INDEX TO ADJOINING SHEETS

Table with 4 columns and 4 rows showing grid coordinates for adjoining sheets.

- A. Sheboygan County 1. Plymouth City 2. Plymouth Town 3. Sheboygan Falls City 4. Sheboygan Falls City 5. Sheboygan Falls City 6. Kohler Village 7. Lindsay Town 8. Wauville Village 9. Lindsay Town 10. Wauville Village 11. Appleton Village 12. Oostburg Village 13. Oostburg Village 14. Oostburg Village 15. Oostburg Village 16. Cedar Grove Village 17. Cedar Grove Village 18. Belgium Town 19. Belgium Village

SHEBOYGAN FALLS, WISCONSIN

NSN 7643014043965 ED. NO. 002 NGA Ref No. V761X34713