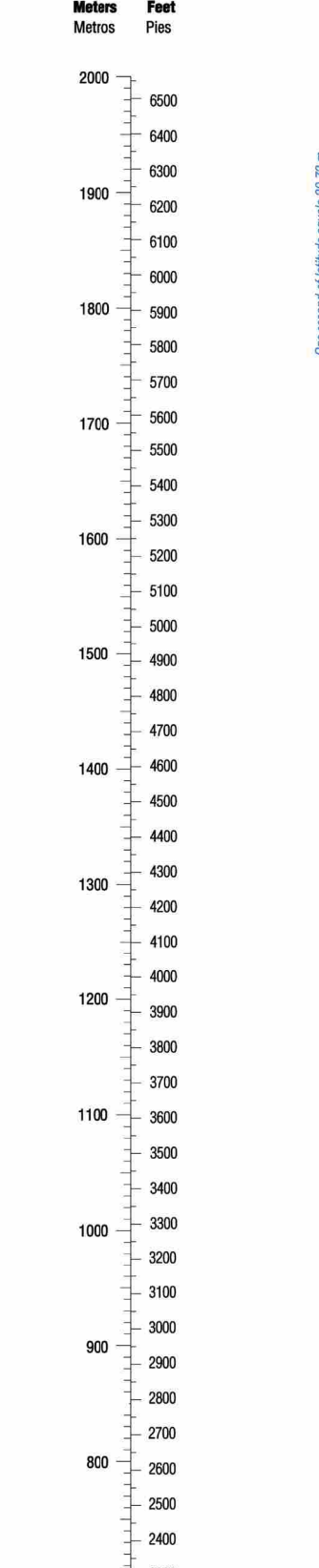
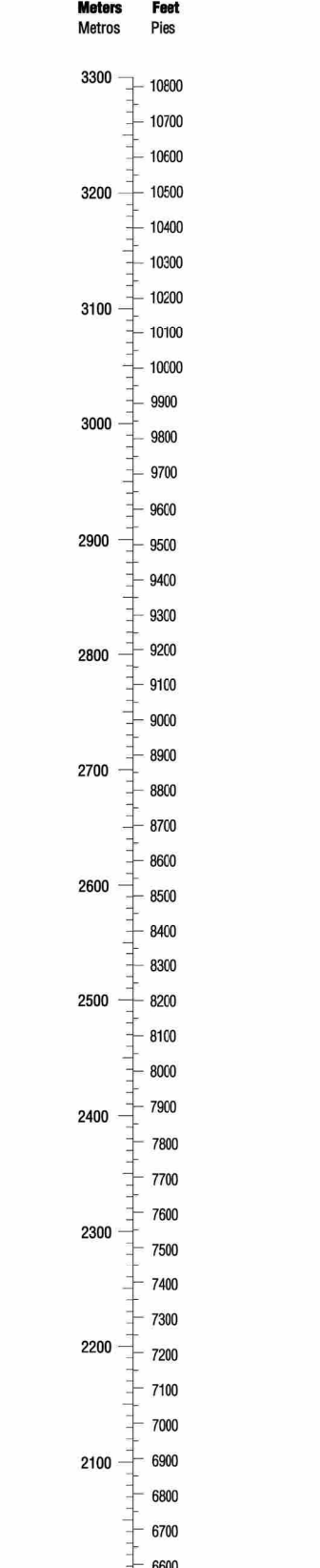


CONVERSION GRAPH GRÁFICO DE CONVERSIÓN



CONVERSION GRAPH GRÁFICO DE CONVERSIÓN



Prepared by the Instituto Geográfico Militar (IGM), Quito, Ecuador in collaboration with the National Geospatial-Intelligence Agency (NGA).

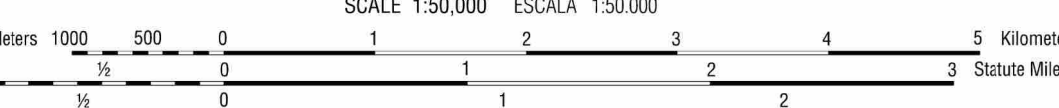
LEGEND SIMBOLOS CONVENCIONALES. Includes symbols for populated places, roads, railroads, boundaries, and various terrain features.

Planimetric information from aerial photography taken in December 1982 and radar imagery taken in June 2001.

NOTES. Includes information about contour intervals, elevation measurements, and map accuracy.

Information planimetric from aerial photography taken in December 1982 and radar imagery taken in June 2001.

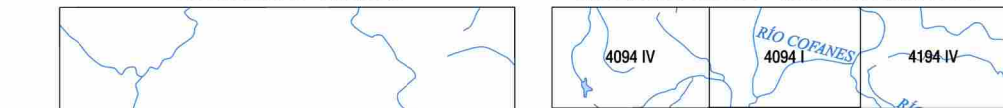
GLOSSARY. Lists terms in Spanish and English, such as 'POZA DE CACAO' and 'Río, R'.



ELEVATIONS IN METERS / ELEVACIONES EN METROS. Includes contour interval information and conversion tables for various datum systems.



ELEVATION GUIDE / GUÍA DE ELEVACIÓN. A graph showing contour intervals and elevation ranges from highest to lowest.



Map details including grid coordinates, scale, and publication information. Includes the text 'RÍO DUE GRANDE, ECUADOR 4094 II J721 EDITION 1-NGA (IGM)' and 'NSN 7643015593040'.