


RELIABILITY OF THIS GRAPHIC (as determined by standard practices) PLOTTING ACCURACY 90% ASSURANCE

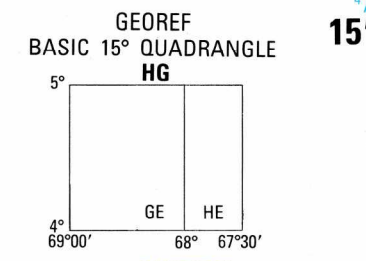
Horizontal Datum: WGS 84 Vertical Datum: Mean Sea Level Transverse Mercator Projection

GLOSSARY: Arca de Agua - water tower, Brazo - stream, Caño - stream, Cerro - hill, Comisaria - first-order administrative division, Departamento - first-order administrative division, Isla - island, Laguna - lake, Rio - stream, Territorio - first-order administrative boundary



BOUNDARY REPRESENTATION IS NOT NECESSARILY AUTHORITY. LA REPRESENTACION DE LIMITES NO DEBE CONSIDERARSE OFICIAL.

CONVERSION OF ELEVATIONS table with columns for FEET and METERS.



CAUTION: AIR INFORMATION CURRENT THROUGH 20 DECEMBER 1991. Consult NOTAMS and Flight Information Publications for the latest information.

LINES OF EQUAL MAGNETIC VARIATION FOR 1990. (Annual rate of change 11' increase) LINEAS DE IGUAL VARIACION MAGNETICA PARA 1990 (Cambio anual: 11' aumento)

CAUTION: Vertical obstructions, including balloons, have been extracted from the most reliable sources available. However, there is no assurance that all are shown or that their locations or heights are exact.

ATTENTION: THIS CHART CONTAINS MAXIMUM ELEVATION FIGURES (MEF). The Maximum Elevation Figures shown in quadrangles bounded by ticked lines of latitude and longitude are intended to provide a minimum safe altitude for en route flight.

SCALE 1:250,000 SAN FERNANDO DE ATABAPO VENEZUELA; COLOMBIA



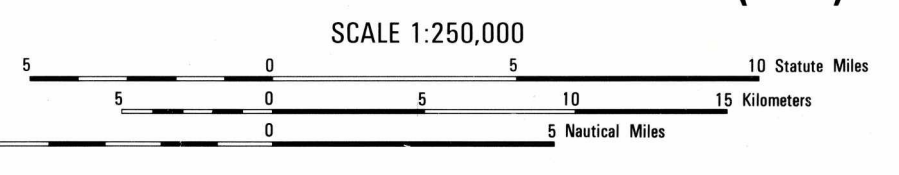
Prepared and published by the DMA Aerospace Center, 3200 South Second Street, St. Louis, Missouri 63118-3399. Compiled November 1991

THE DATUM AND ELLIPSOID FOR THIS AREA HAVE BEEN CHANGED. FOR ADJACENT AND OVERLAPPING SHEETS, THERE ARE NO SIGNIFICANT CHANGES IN GRID OR GEOGRAPHIC VALUES AT THIS SCALE.

Table with 3 columns: SAMPLE 1000 METER GRID SQUARE, SAMPLE 1:000 METER REFERENCE, and INTERPRETACION DE 1:000 METROS CUADRO.

ROADS - CAMINOS table with symbols for various road types and their descriptions in English and Spanish.

JOINT OPERATIONS GRAPHIC (AIR)



CONTOUR INTERVAL APPROXIMATELY 135 FEET EQUIDISTANCIA APROXIMADA DE LAS CURVAS DE NIVEL 135 PIES. COORDINATE CONVERSION FROM WORLD GEODETIC SYSTEM DATUM TO PROVISIONAL SOUTH AMERICAN DATUM...

BLUE NUMBERED LINES INDICATE THE 10,000 METER UNIVERSAL TRANSVERSE MERCATOR GRID, ZONE 18, WORLD GEODETIC SYSTEM ELLIPSOID...

AERODROMES (Military or Civil) table with symbols and descriptions for various airfield types.

ELEVATIONS IN FEET ELEVACIONES EN PIES

Table with symbols for radio facilities, radio aids to navigation, and radio range/VOR/VORTAC/VORTAN/VORTAC.

CONTROLLED AIRSPACE ESPACIO AEREO CONTROLADO

Table with symbols for controlled airspace, radio facilities, and radio aids to navigation.

VISUAL AIDS AND OBSTRUCTIONS OBSTACULOS Y AYUDAS VISUALES

Table with symbols for visual aids and obstructions, including spot elevations and terrain elevations.

NOTES - NOTAS: No obstructions 200 feet or more above ground level are known to exist in this area.

