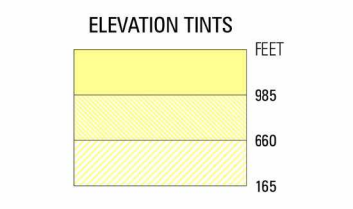
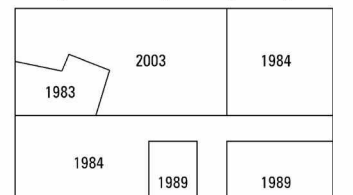


SERIES 1501 AIR SHEET NA 18-15 EDITION 2



RELIABILITY OF THIS GRAPHIC (as determined by standard practices)




Plotting accuracy and assurance table with columns for feature type and date of information.

Horizontal Datum: World Geodetic System 1984 Vertical Datum: Mean Sea Level Transverse Mercator Projection

GLOSSARY

Glossary table defining terms like Aproximado, Cerro, Departamento, etc.

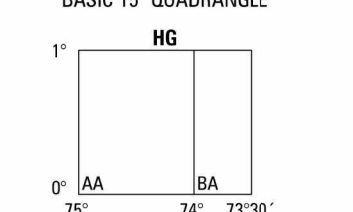
LOCATION DIAGRAM



CONVERSION OF ELEVATIONS

Conversion table between feet and meters for various elevation ranges.

GEOREF



CAUTION

AIR INFORMATION CURRENT THROUGH 4 DECEMBER 2005

ATTENTION

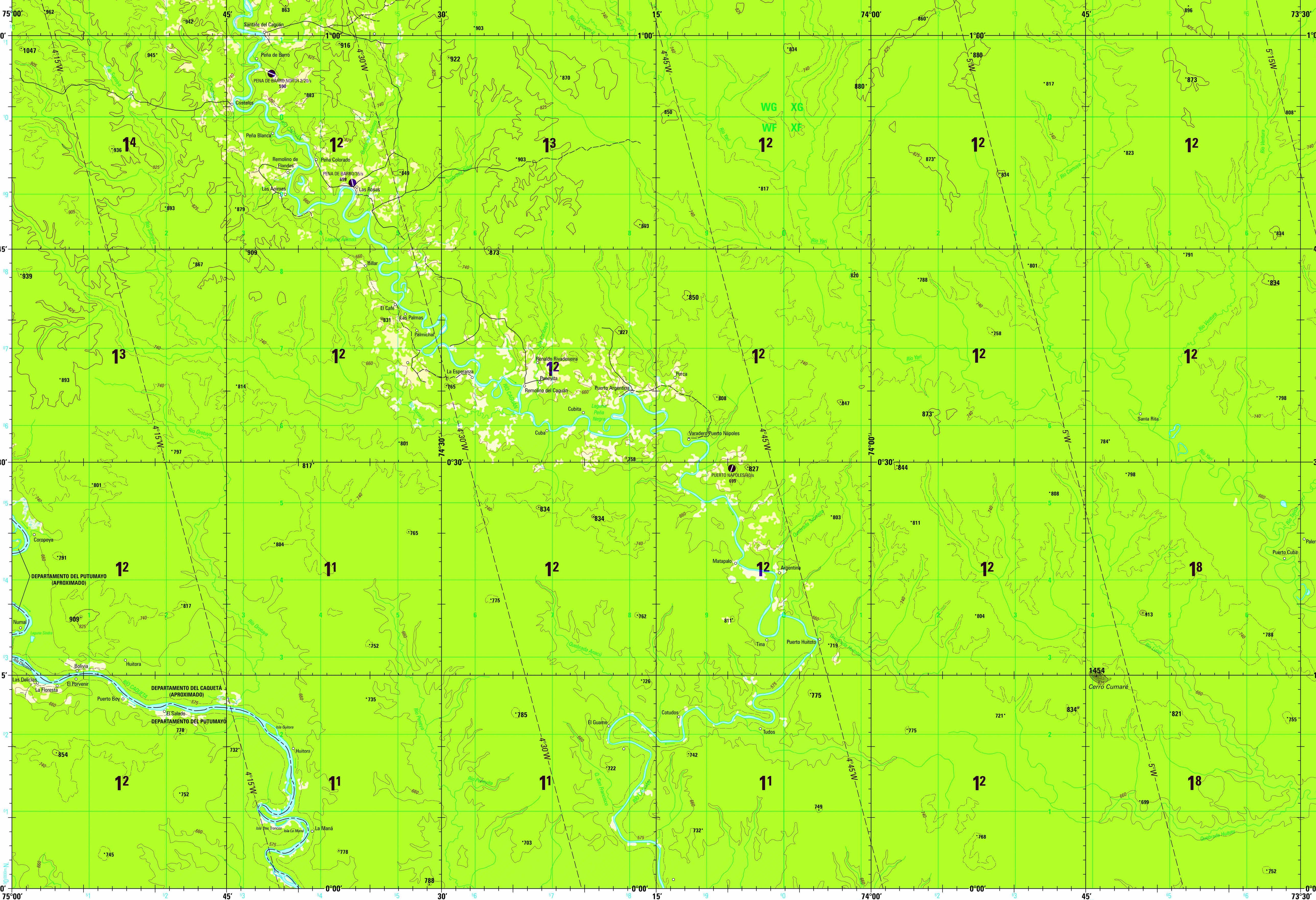
THE MAXIMUM ELEVATION FIGURES SHOWN IN QUADRANGLES

CAUTION

Vertical obstructions, including powerlines, have been extracted from the most reliable sources available.

SCALE 1:250,000 BILLAR, COLOMBIA

SERIES 1501 AIR SHEET NA 18-15 EDITION 2



Left sidebar containing various legends, diagrams, and notices including elevation conversion, georeference, and cautionary information.

Central sidebar with legends for roads, railroads, boundaries, and vegetation, including symbols and descriptions in both English and Spanish.

Joint Operations Graphic (AIR) section featuring a scale bar, contour interval information, and a detailed legend for aerodromes, runway patterns, and other military-related features.

Right sidebar containing legends for radio facilities, terrain elevations, and other technical details, including a note about the highest known elevation of 1454 feet.

