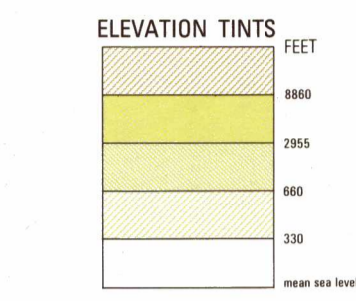


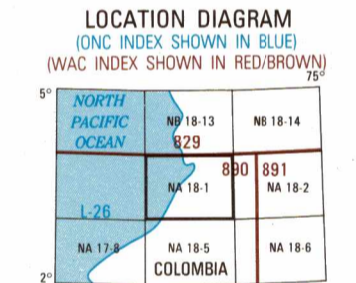
SERIES 1501 AIR SHEET NA 18-01 EDITION 1



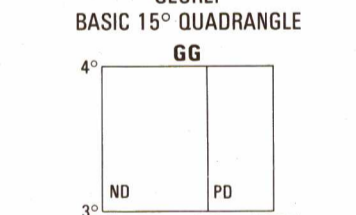
RELIABILITY OF THIS GRAPHIC (as determined by standard practices)

Table with plotting accuracy and assurance data for horizontal and vertical dimensions.

Glossary table with Spanish and English terms for geographical features.



Conversion of elevations table showing feet to meters and vice versa.



CAUTION AIR INFORMATION CURRENT THROUGH 28 JUNE 1990

Vertical observations, including powerlines, have been extracted from the chart.

ATTENTION THIS CHART CONTAINS MAXIMUM ELEVATION FIGURES (MEF)

SCALE 1:250,000 CALI, COLOMBIA



Prepared and published by the Defense Mapping Agency Aerospace Center, 3200 South Second Street, St. Louis, Missouri 63118-3399. Compiled April 1990.

Technical reference tables for sample 1:000 meter reference and coordinate conversion.

Legend for roads, railroads, boundaries, and vegetation.

JOINT OPERATIONS GRAPHIC (AIR)



COORDINATE CONVERSION WGS TO INTERNATIONAL ELLIPSOID. Grid: -9.9m. E., +4.2m. N.

Aerodromes (Military or Civil) table with EDNA-Name and EDNA-Number.

Controlled Airspace and Radio Facilities table.

Visual Aids and Obstructions table.

Terrain Elevations table.

NOTES - NOTAS

± following elevation value indicates accuracy is not within 100 feet.

